IN PARLIAMENT
SESSION 1935-36

GREAT WESTERN RAILWAY.

(ADDITIONAL POWERS)

ADDITIONAL PROVISION.

PLANS AND SECTIONS.

FEBRUARY 1936.

LOCOMOTIVE SUPERINTENDENT'S COPY

46

Engineer. R. CARPMAEL.

IN PARLIAMENT
SESSION 1935-36

GREAT WESTERN RAILWAY.

(ADDITIONAL POWERS)
ADDITIONAL PROVISION

INDEX

SWING BRIDGE. SHEET Nº

Oxford ... 1

LENGTHENING OF BRIDGES.

Bishop's Lydeard and Norton Fitzwarren (*Road near Dene Court*) ... 2

Bishop's Lydeard and Norton Fitzwarren (*Road near Longland's Farm*) ... 2

Oxford (*Abingdon Road*) ... 4

WIDENING OF BRIDGES.

Milverton and Norton Fitzwarren (*Road from Allerford to Norton Fitzwarren*) ... 8

Newquay (*Trenance Viaduct*) ... 10

ROAD AND FOOTPATHS. SHEET Nº

Looe (*Road from Millendreath Beach to Seaton*) ... 11

Milverton and Norton Fitzwarren (*Footpath near Blagrove's Road*) ... 6

Milverton and Norton Fitzwarren (*Footpath near Pontispool Farm*) ... 8

Norton Fitzwarren (*Footpath near Station Footbridge*) ... 9

LANDS. SHEET Nº

Bishop's Nympton and Molland ... 14

Brent ... 16

East Anstey ... 13

Filleigh ... 14

Luxulyan ... 15

Milverton and Norton Fitzwarren ... 5

Morebath ... 13

Newquay ... 10

Norton Fitzwarren ... 9

Oxford ... 3

Paignton ... 15

St Agnes ... 16

PLANS AND SECTIONS.

FEBRUARY 1936.

G. W. R.
CHIEF MECHANICAL ENGINEER'S DEPT
SWINDON
DRAWING OFFICE COPY
SIGNATURE
DATE 22 JUL 1936

Engineer. R. CARPMAEL.

F 334

GREAT WESTERN RAILWAY.
(ADDITIONAL POWERS.)
ADDITIONAL PROVISION

SHEET No 1.

NOTE: Based upon the Ordnance Survey Map with the sanction of the Controller of H.M. Stationery Office.

SESSION 1935 – 36
GREAT WESTERN RAILWAY
(ADDITIONAL POWERS)
ADDITIONAL PROVISION

SWING BRIDGE AT OXFORD

SWING BRIDGE AT OXFORD

CITY AND COUNTY BOROUGH OF OXFORD

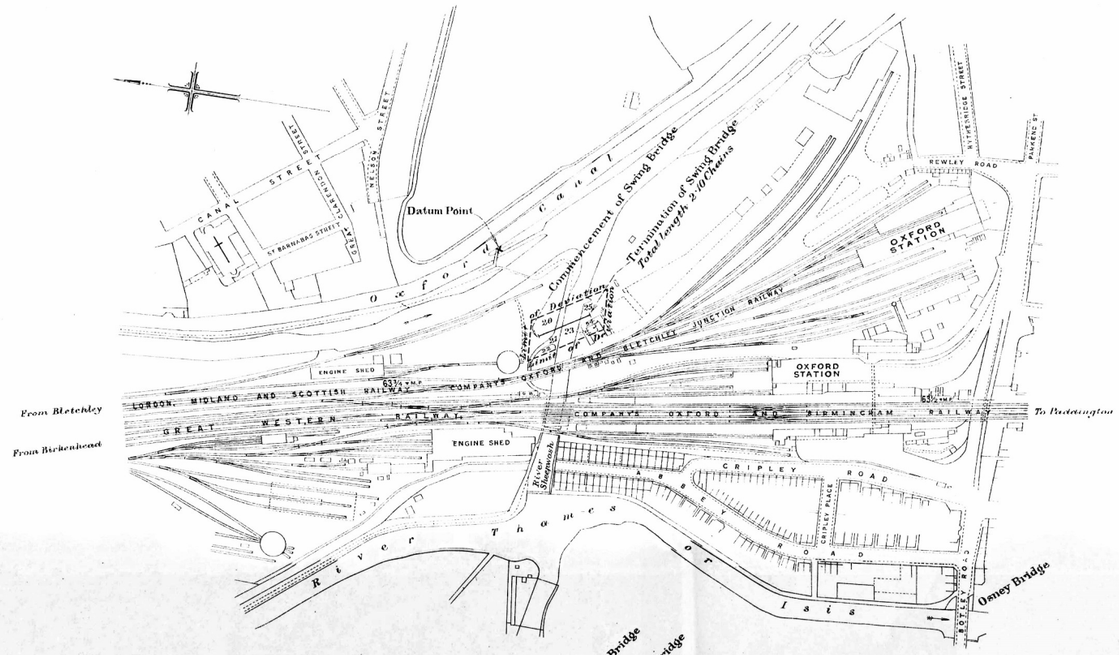

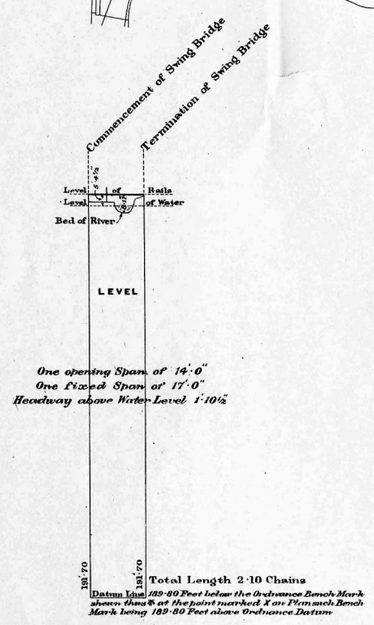

SECTION

Horizontal Scale for Plan and Section

Links 100 50 0 1 2 3 4 5 10 20 Chains

Vertical Scale for Section

Feet 10 5 0 10 20 30 40 50 100 200 Feet

PRINTED BY VINCENT BROOKS, DAY & SON LTD., 48, PARKER STREET, LONDON, W.C.2.

F. 318

GREAT WESTERN RAILWAY.

(ADDITIONAL POWERS.)

ADDITIONAL PROVISION

SHEET Nº 2

NOTE :- Based upon the Ordnance Survey Map with the sanction of the Controller of H.M. Stationery Office

SESSION 1935 - 36
GREAT WESTERN RAILWAY
(ADDITIONAL POWERS.)
ADDITIONAL PROVISION
BRIDGES BETWEEN BISHOP'S LYDEARD AND NORTON FITZWARREN

BRIDGES BETWEEN BISHOP'S LYDEARD AND NORTON FITZWARREN

COUNTY OF SOMERSET

PARISH OF BISHOP'S LYDEARD

IN THE RURAL DISTRICT OF TAUNTON

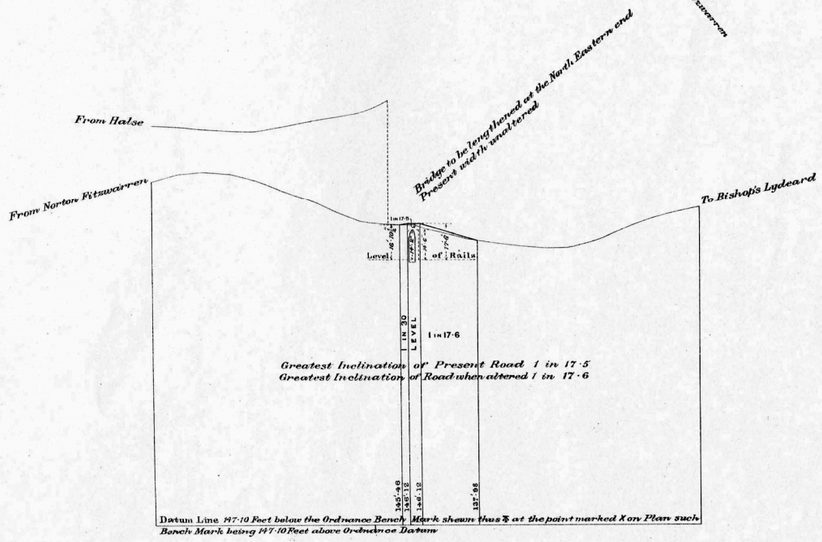

SECTION Nº 1.

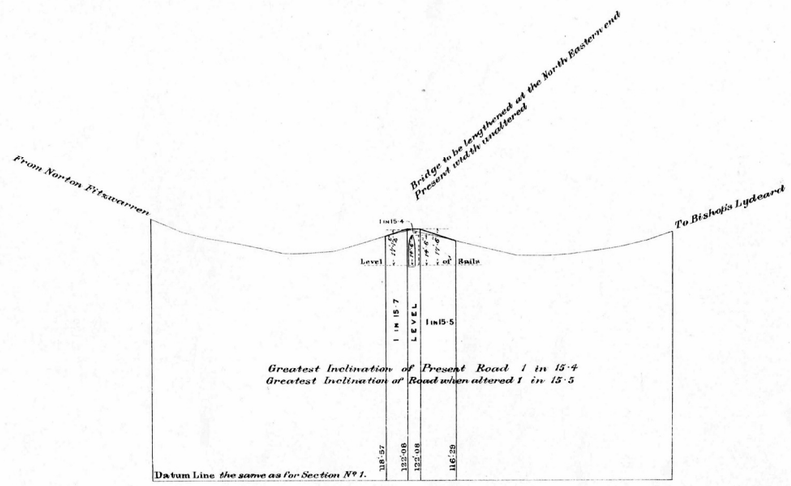

SECTION Nº 2.

F 319

Horizontal Scale for Plans and Sections
Links 100 50 0 1 2 3 4 5 10 20 Chains

Vertical Scale for Sections
Feet 10 5 0 10 20 30 40 50 100 200 Feet

PRINTED BY VINCENT BROOKS, DAY & SON LTD., 48 PARKER STREET, LONDON W.C.2

NOTE:- Based upon the Ordnance Survey Map with the sanction of the Controller of H.M. Stationery Office

GREAT WESTERN RAILWAY.

(ADDITIONAL POWERS.)

ADDITIONAL PROVISION

SESSION 1935-36
GREAT WESTERN RAILWAY
(ADDITIONAL POWERS)
ADDITIONAL PROVISION
BRIDGE AND LANDS AT OXFORD

BRIDGE AND LANDS AT OXFORD

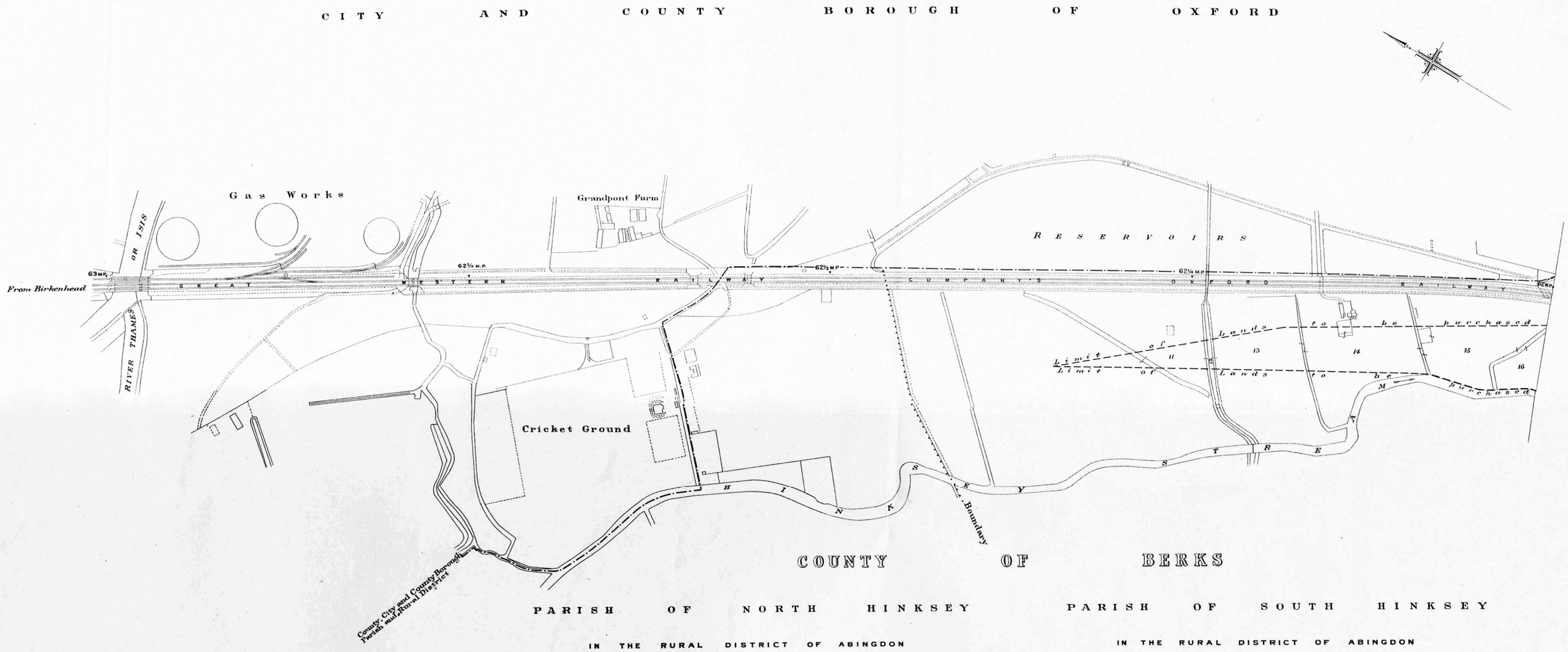

Scale

Links 100 50 0 1 2 3 4 5 10 20 Chains

PRINTED BY VINCENT BROOKS, DAY & SON LTD 48, PARKER STREET, LONDON, W.C.2.

F.320.

NOTE:- Based upon the Ordnance Survey Map with the sanction of the Controller of H.M. Stationery Office

SHEET No 4.

SESSION 1935-36
GREAT WESTERN RAILWAY
(ADDITIONAL POWERS)
ADDITIONAL PROVISION
BRIDGE AND LANDS AT OXFORD

GREAT WESTERN RAILWAY.

(ADDITIONAL POWERS.)

ADDITIONAL PROVISION

BRIDGE AND LANDS AT OXFORD

CITY AND COUNTY BOROUGH OF OXFORD

COUNTY OF BERKS

PARISH OF SOUTH HINKSEY IN THE RURAL DISTRICT OF ABINGDON

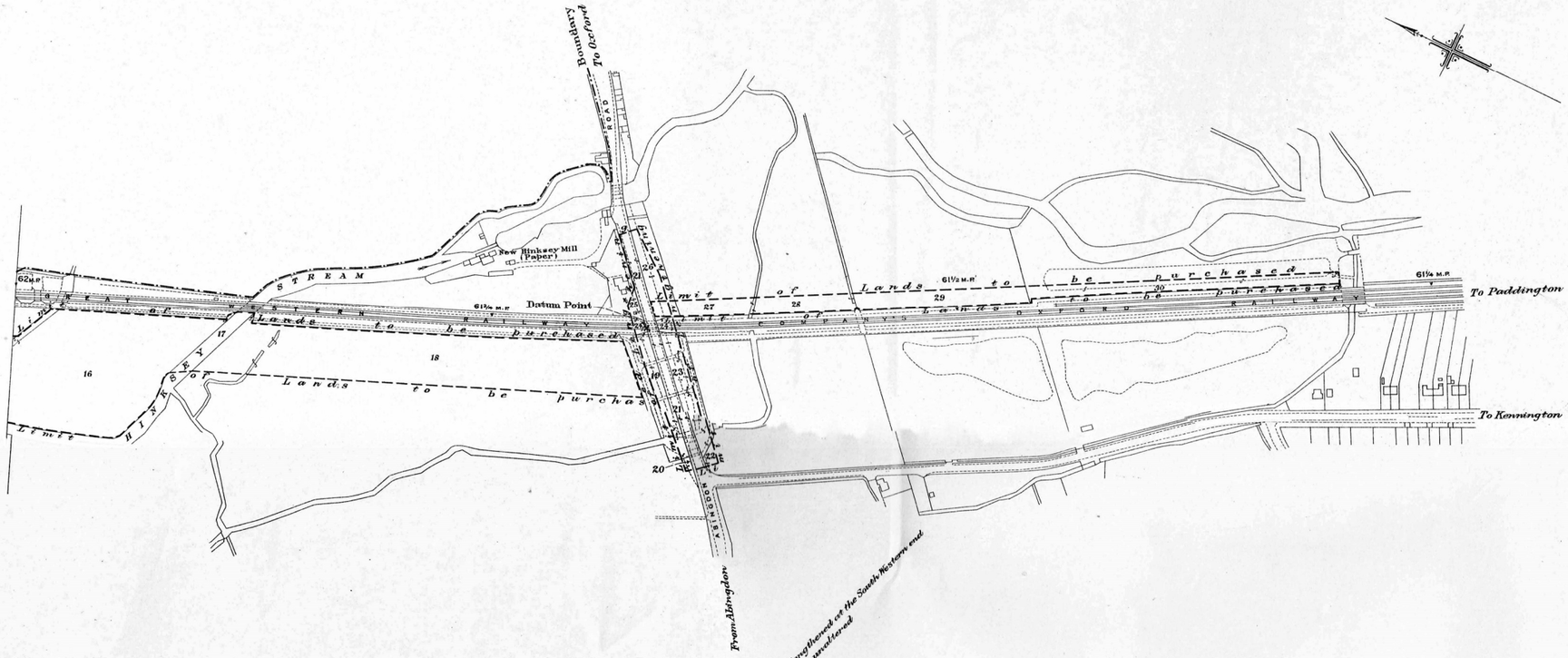
To Oxford Boundary
New Hinksey Mill (Paper)
Datum Point
Limit of Lands to be purchased
Limit of Lands to be purchased
Limit of Lands to be purchased

NOTE – Based upon the Ordnance Survey Map with the sanction of the Controller of H.M. Stationery Office

SHEET Nº 5.

SESSION 1935-36
GREAT WESTERN RAILWAY
(ADDITIONAL POWERS.)
ADDITIONAL PROVISION
MILVERTON AND NORTON FITZWARREN

GREAT WESTERN RAILWAY.

(ADDITIONAL POWERS.)

ADDITIONAL PROVISION

BRIDGE, FOOTPATHS AND LANDS BETWEEN MILVERTON AND NORTON FITZWARREN

COUNTY OF SOMERSET

PARISH OF MILVERTON

IN THE RURAL DISTRICT OF WELLINGTON

Scale

Links 100 50 0 1 2 3 4 5 10 20 Chains

PRINTED BY VINCENT BROOKS, DAY & SON LTD., 48, PARKER STREET, LONDON W.C.2.

F. 322.

NOTE:-Based upon the Ordnance Survey Map with the sanction of the Controller of H. M. Stationery Office

GREAT WESTERN RAILWAY.

(ADDITIONAL POWERS.)

ADDITIONAL PROVISION

SHEET No 6.

SESSION 1935-36
GREAT WESTERN RAILWAY
(ADDITIONAL POWERS.)
ADDITIONAL PROVISION
MILVERTON AND NORTON FITZWARREN

BRIDGE, FOOTPATHS AND LANDS BETWEEN MILVERTON AND NORTON FITZWARREN

COUNTY OF SOMERSET

PARISH OF MILVERTON
IN THE RURAL DISTRICT OF WELLINGTON

PARISH OF OAKE
IN THE RURAL DISTRICT OF WELLINGTON

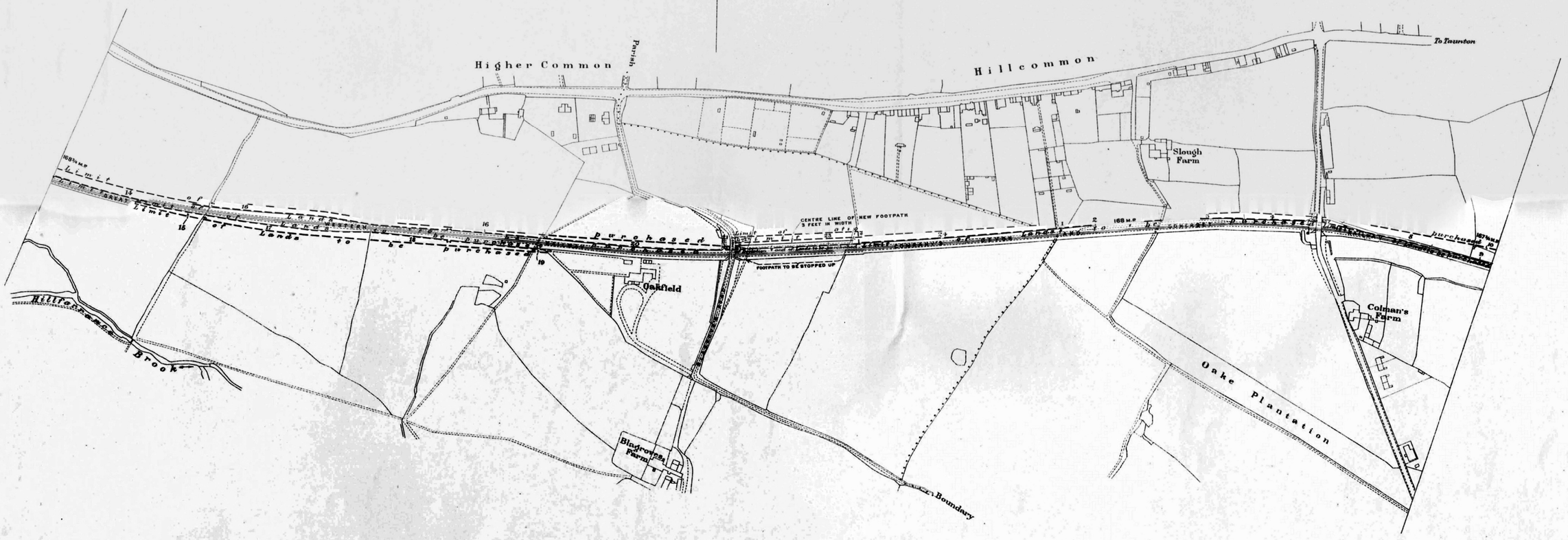

Scale

Links 20 10 0 1 2 3 4 5 10 20 Chains

PRINTED BY VINCENT BROOKS, DAY & SON LTD, 48, PARKER STREET, LONDON, W.C.2.

F.323.

NOTE:- Based upon the Ordnance Survey Map with the sanction of the Controller of H.M. Stationery Office

GREAT WESTERN RAILWAY.

(ADDITIONAL POWERS.)

ADDITIONAL PROVISION

SESSION 1935-36
GREAT WESTERN RAILWAY
(ADDITIONAL POWERS)
ADDITIONAL PROVISION
MILVERTON AND NORTON FITZWARREN

BRIDGE, FOOTPATHS AND LANDS BETWEEN MILVERTON AND NORTON FITZWARREN

COUNTY OF SOMERSET

PARISH OF NORTON FITZWARREN

IN THE RURAL DISTRICT OF TAUNTON

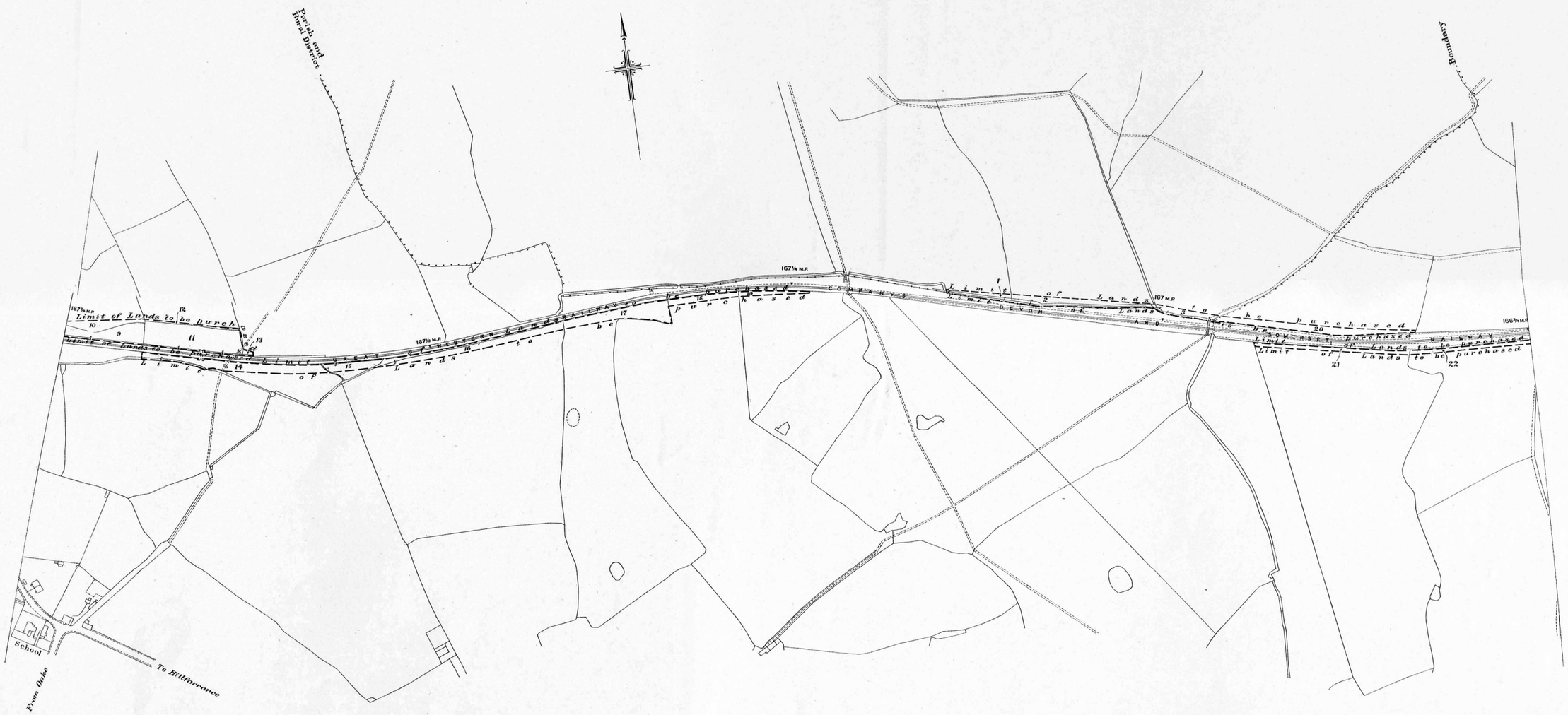

PARISH OF OAKE

IN THE RURAL DISTRICT OF WELLINGTON

Scale

Links 100 50 0 1 2 3 4 5 10 20 Chains

PRINTED BY VINCENT BROOKS, DAY & SON LTD., 48, PARKER STREET, LONDON, W.C.2.

F.324.

NOTE:-Based upon the Ordnance Survey Map with the sanction of the Controller of H.M. Stationery Office

GREAT WESTERN RAILWAY.

(ADDITIONAL POWERS.)

ADDITIONAL PROVISION

SESSION 1935-36
GREAT WESTERN RAILWAY
(ADDITIONAL POWERS)
ADDITIONAL PROVISION
MILVERTON AND NORTON FITZWARREN

BRIDGE, FOOTPATHS AND LANDS BETWEEN MILVERTON AND NORTON FITZWARREN

COUNTY OF SOMERSET

PARISH OF OAKE
IN THE RURAL DISTRICT OF WELLINGTON

PARISH OF NORTON FITZWARREN
IN THE RURAL DISTRICT OF TAUNTON

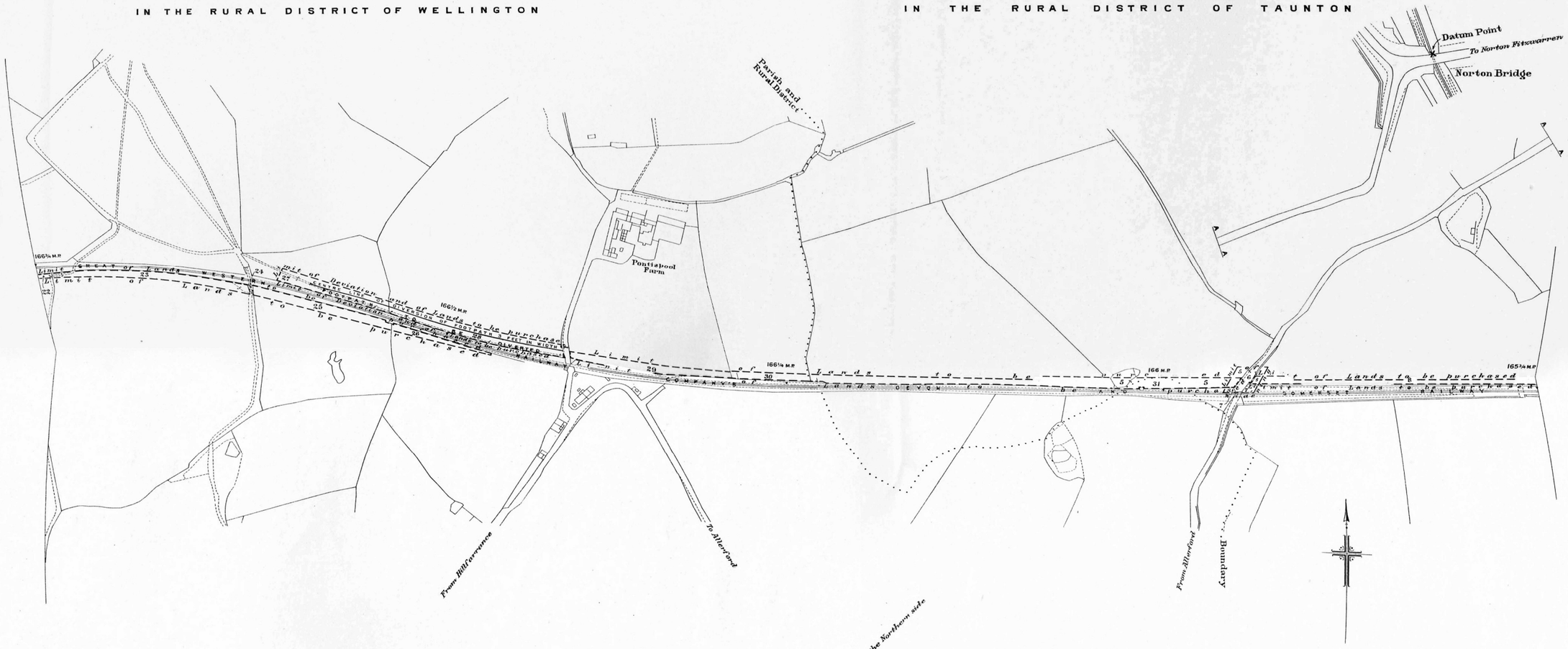
Datum Point
To Norton Fitzwarren
Norton Bridge
Parish and Rural District
Pontispool Farm
166¾ M.P.
166½ M.P.
166¼ M.P.
166 M.P.
165¾ M.P.
Limit of Lands to be purchased
Limit of Lands to be purchased
Limit of Lands to be purchased