

# GREAT WESTERN RAILWAY.

SHEET No 9.

NOTE: Based upon the Ordnance Survey Map with the sanction of the Controller of H.M. Stationery Office

( ADDITIONAL POWERS. )

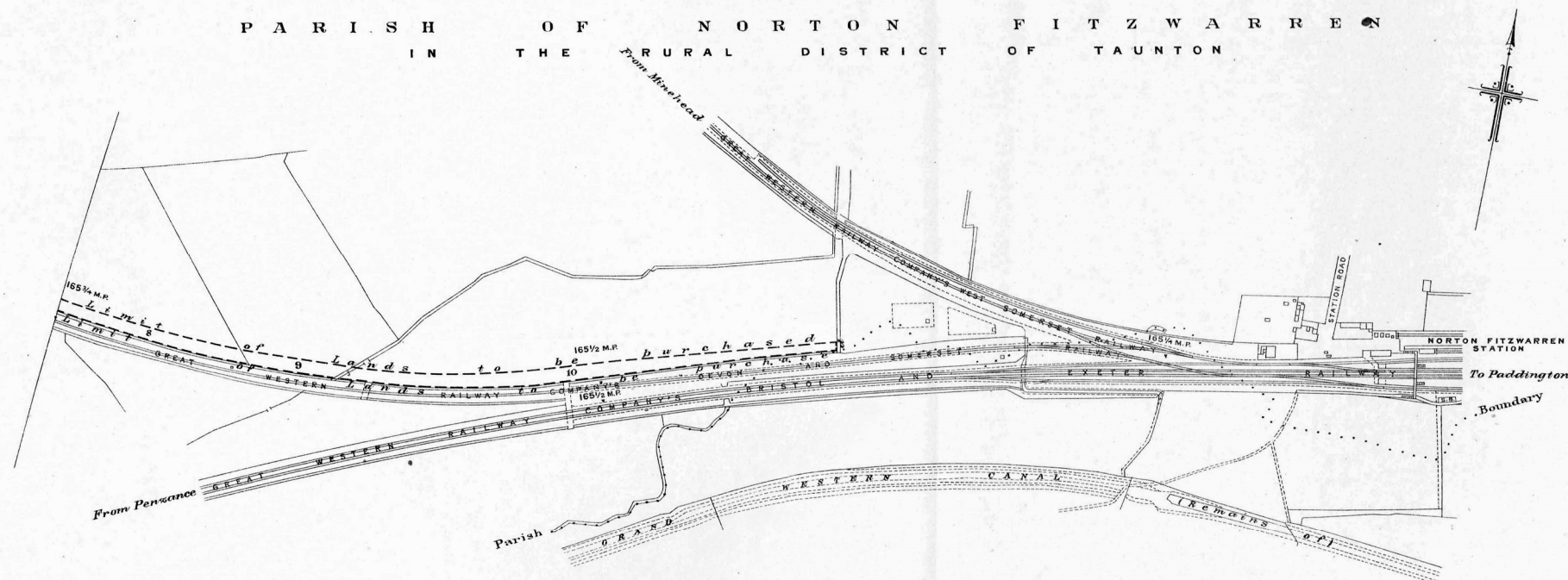
ADDITIONAL PROVISION

SESSION 1935-36  
GREAT WESTERN RAILWAY  
(ADDITIONAL POWERS)  
ADDITIONAL PROVISION  
MILVERTON AND NORTON FITZWARREN  
AND  
FOOTPATH AND LANDS AT NORTON FITZWARREN

## C O U N T Y O F S O M E R S E T

BRIDGE, FOOTPATHS AND LANDS BETWEEN MILVERTON AND NORTON FITZWARREN

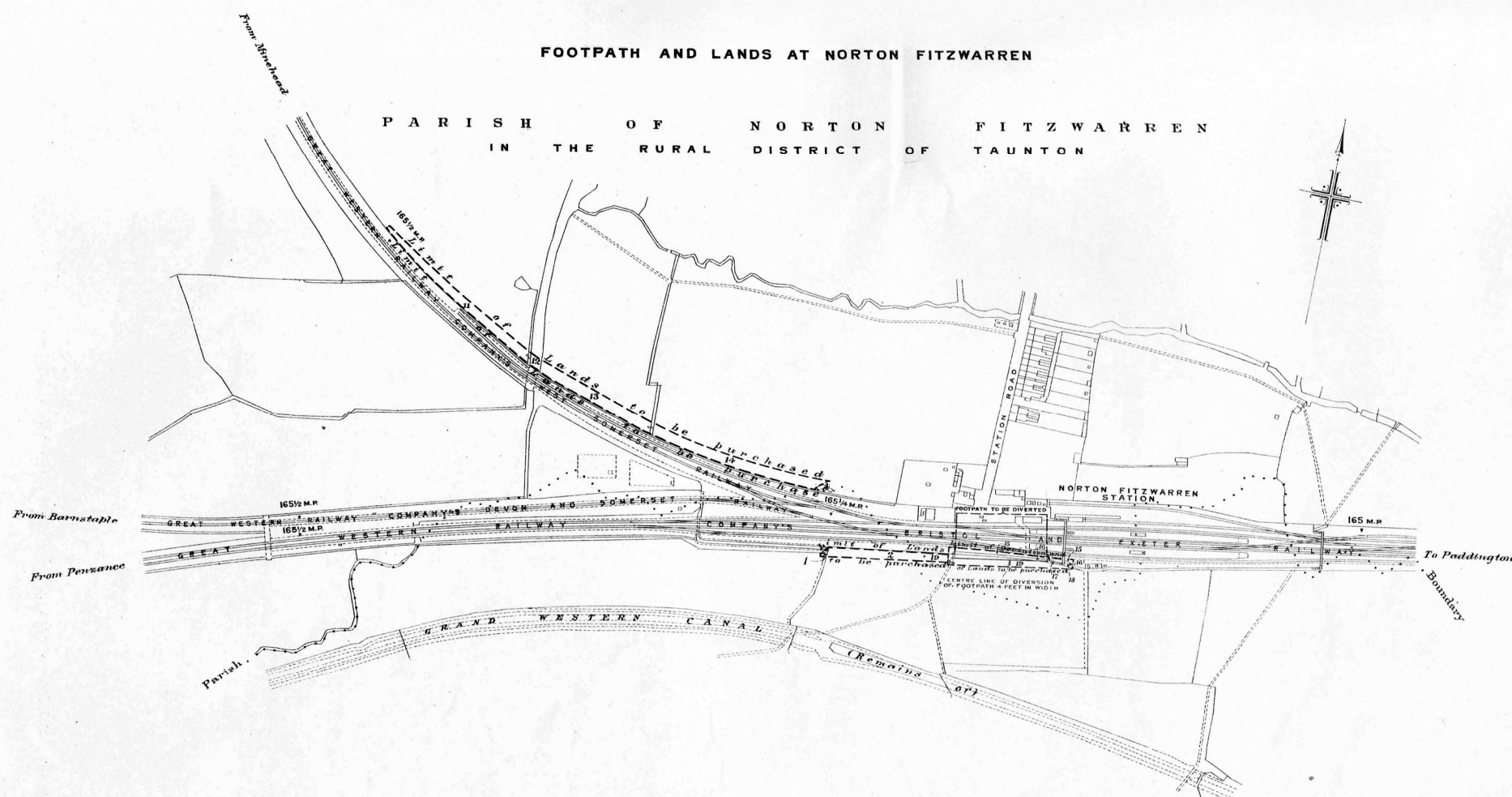
PARISH OF NORTON FITZWARREN  
IN THE RURAL DISTRICT OF TAUNTON



PARISH OF BISHOP'S HULL WITHOUT  
IN THE RURAL DISTRICT OF TAUNTON

FOOTPATH AND LANDS AT NORTON FITZWARREN

PARISH OF NORTON FITZWARREN  
IN THE RURAL DISTRICT OF TAUNTON



PARISH OF BISHOP'S HULL WITHOUT  
IN THE RURAL DISTRICT OF TAUNTON

Scale for Plans  
Links 100 to 0 1 2 3 4 5 10  
PRINTED BY VINCENT BROOKS, DAY & SON LTD, 48 PARKER STREET, LONDON, W.C.2.



# GREAT WESTERN RAILWAY.

( ADDITIONAL POWERS. )  
ADDITIONAL PROVISION

SHEET No 10.

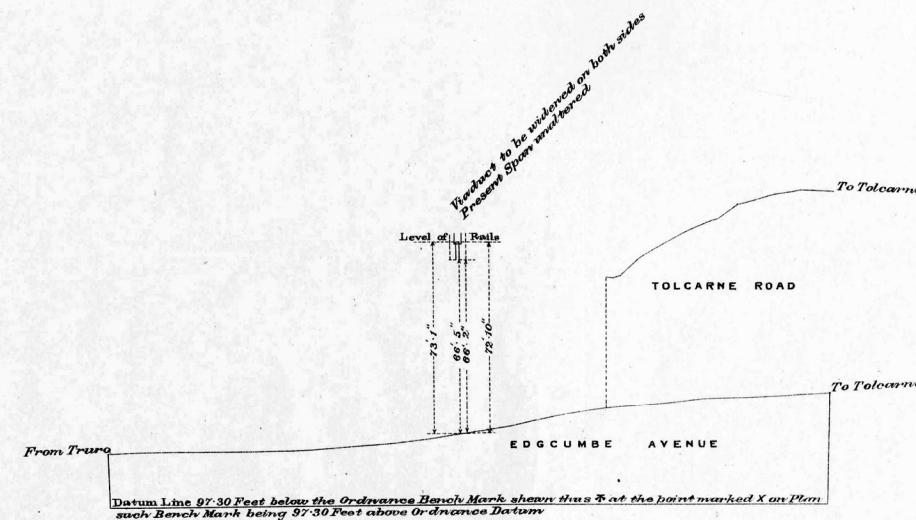
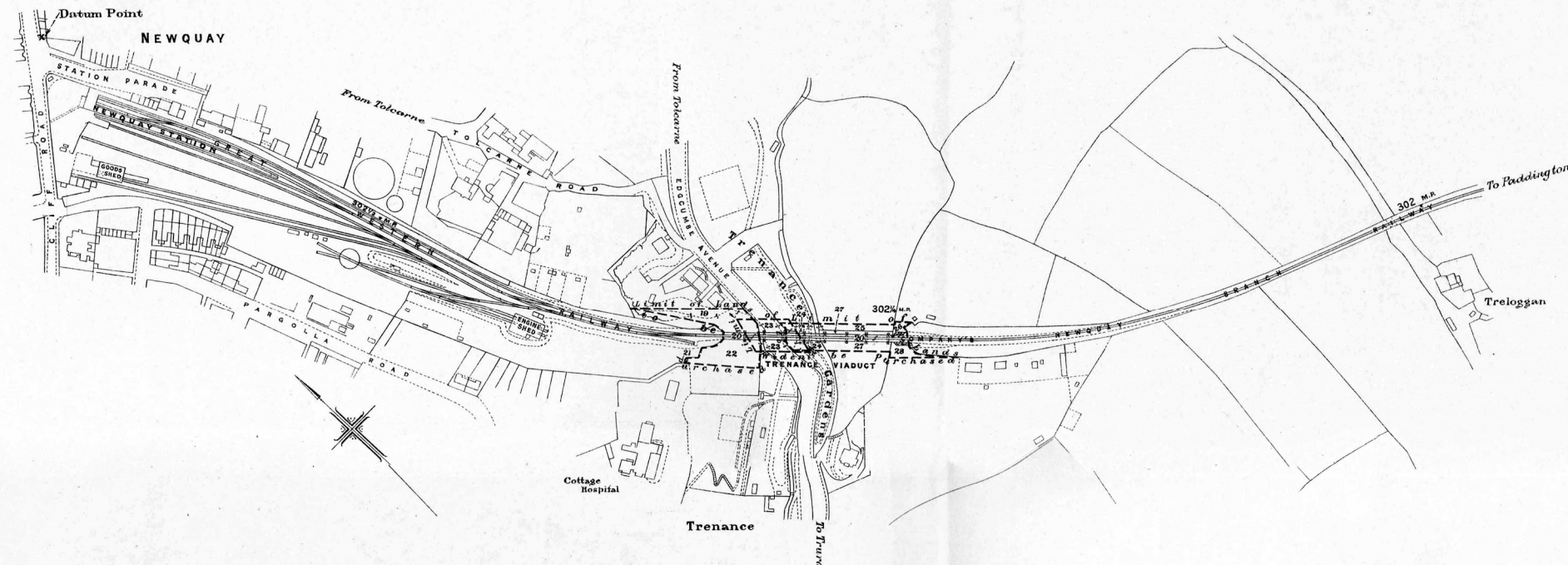
NOTE :- Based upon the Ordnance  
Survey Map with the sanction of the  
Controller of H.M. Stationery Office

SESSION 1935-36  
GREAT WESTERN RAILWAY  
(ADDITIONAL POWERS)  
ADDITIONAL PROVISION  
VIADUCT AND LANDS AT NEWQUAY

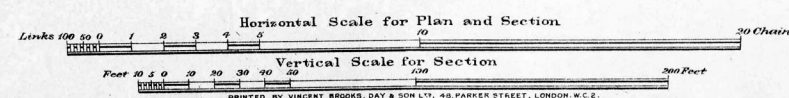
VIADUCT AND LANDS AT NEWQUAY

C O U N T Y O F C O R N W A L L

U R B A N D I S T R I C T O F N E W Q U A Y



SECTION





NOTE: Based upon the Ordnance Survey Map with the sanction of the Controller of H.M. Stationery Office

( ADDITIONAL POWERS. )  
ADDITIONAL PROVISION

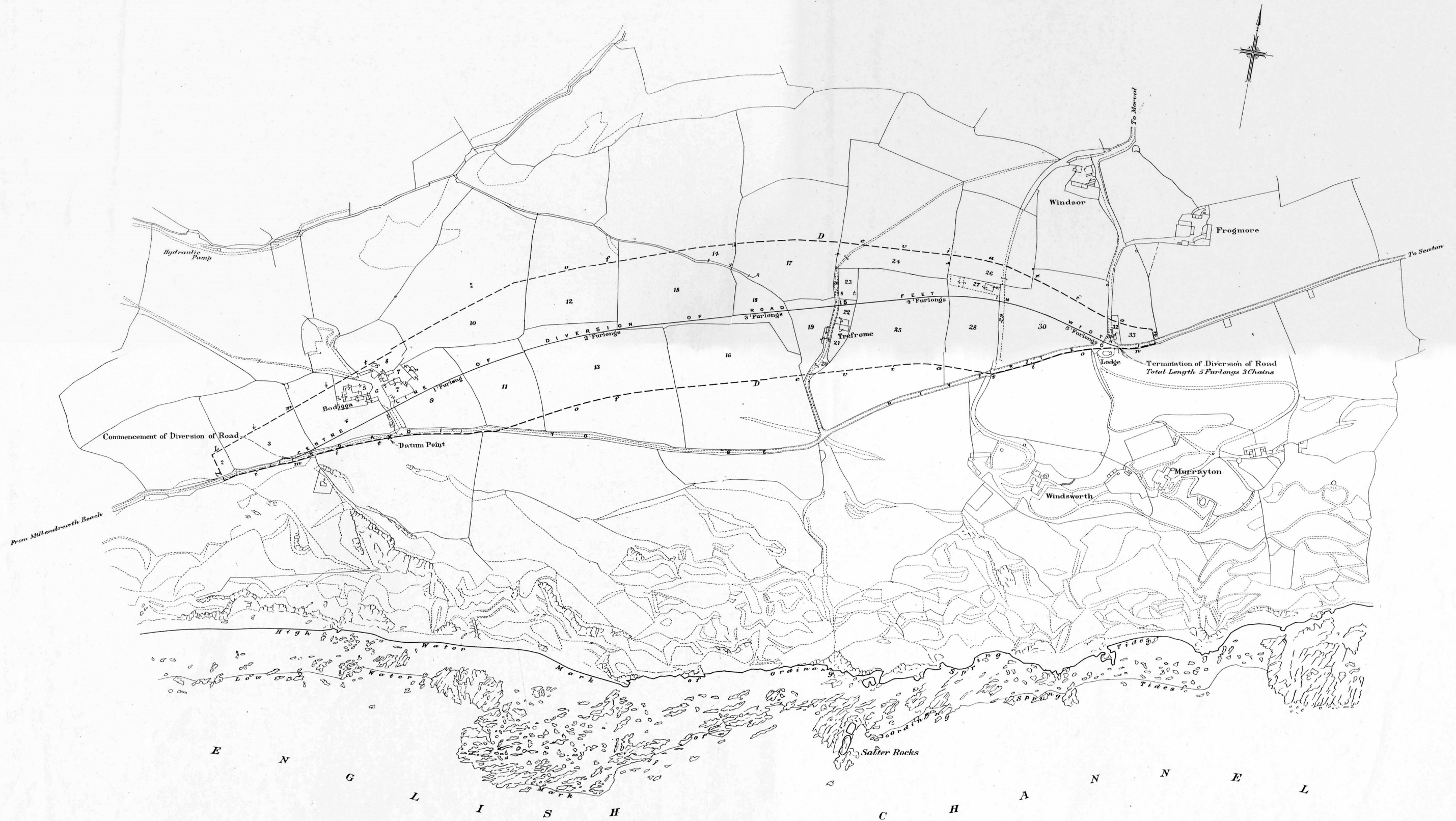
SESSION 1935-36  
GREAT WESTERN RAILWAY  
(ADDITIONAL POWERS)  
ADDITIONAL PROVISION  
DIVERSION OF ROAD AT LOOE

DIVERSION OF ROAD AT LOOE

## C O U N T Y O F C O R N W A L L

### P A R I S H O F S A I N T M A R T I N

I N T H E R U R A L D I S T R I C T O F L I S K E A R D



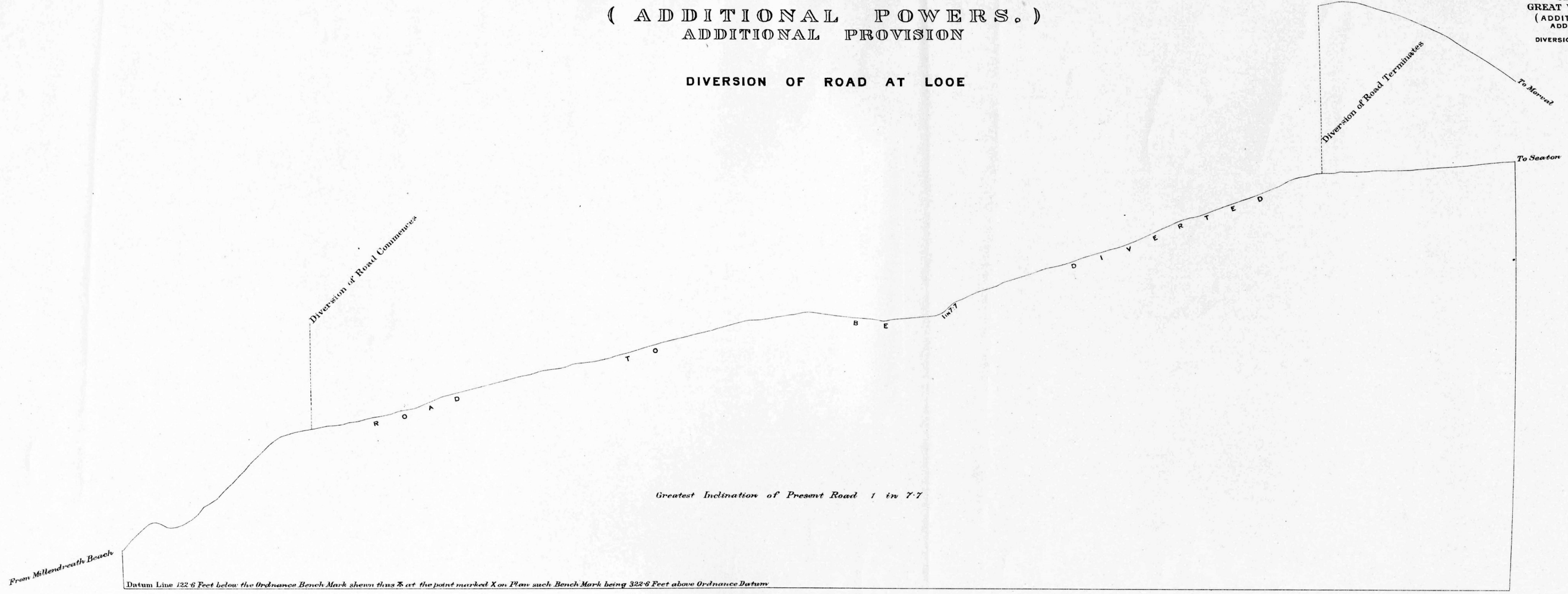


# GREAT WESTERN RAILWAY.

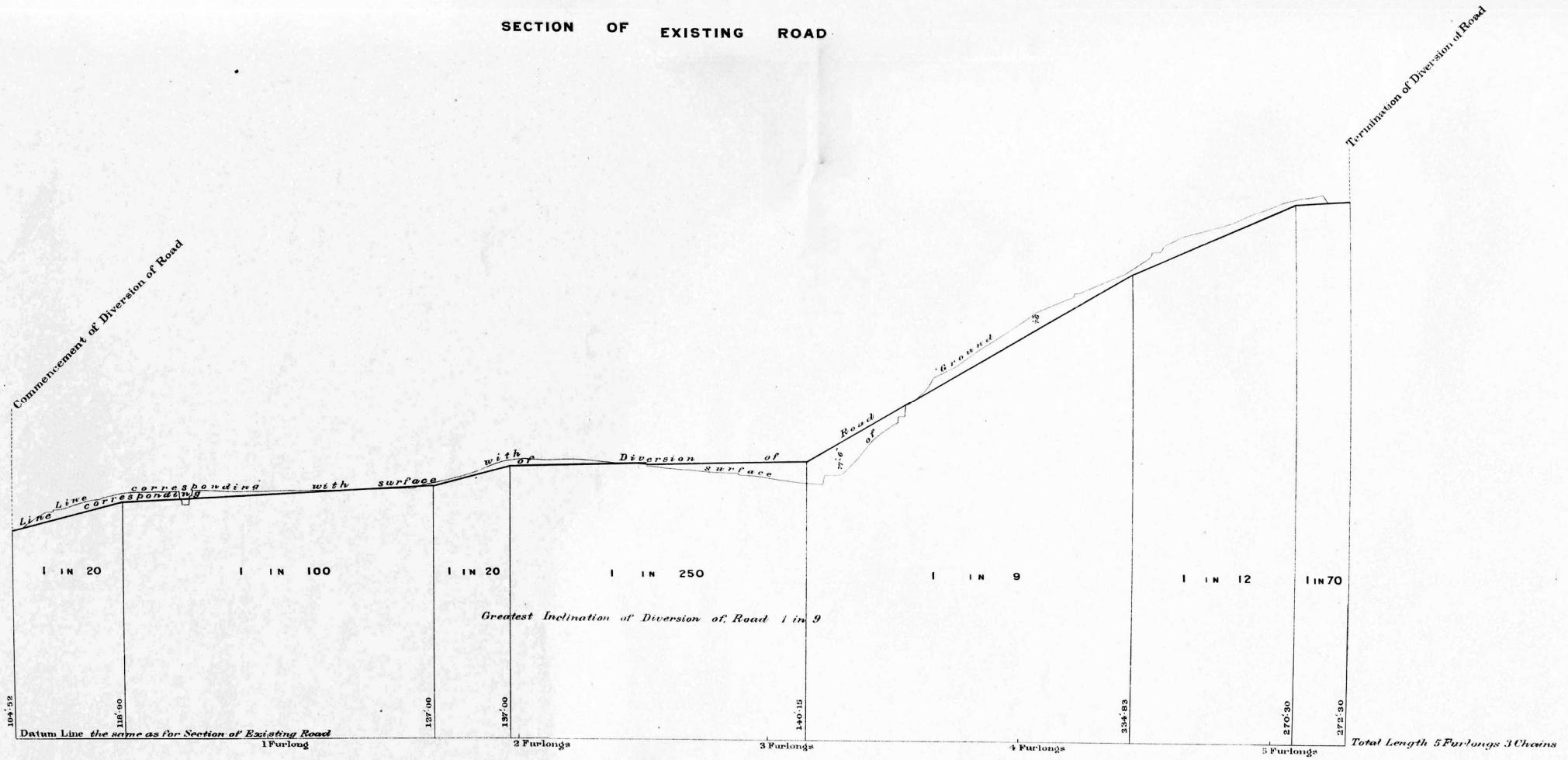
( ADDITIONAL POWERS. )  
ADDITIONAL PROVISION

SESSION 1935-36  
GREAT WESTERN RAILWAY  
( ADDITIONAL POWERS )  
ADDITIONAL PROVISION  
DIVERSION OF ROAD AT LOOE

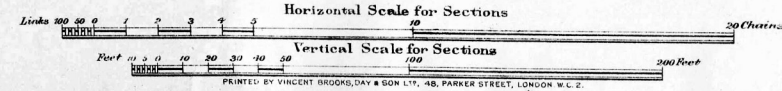
## DIVERSION OF ROAD AT LOOE



## SECTION OF EXISTING ROAD



## SECTION OF DIVERSION OF ROAD

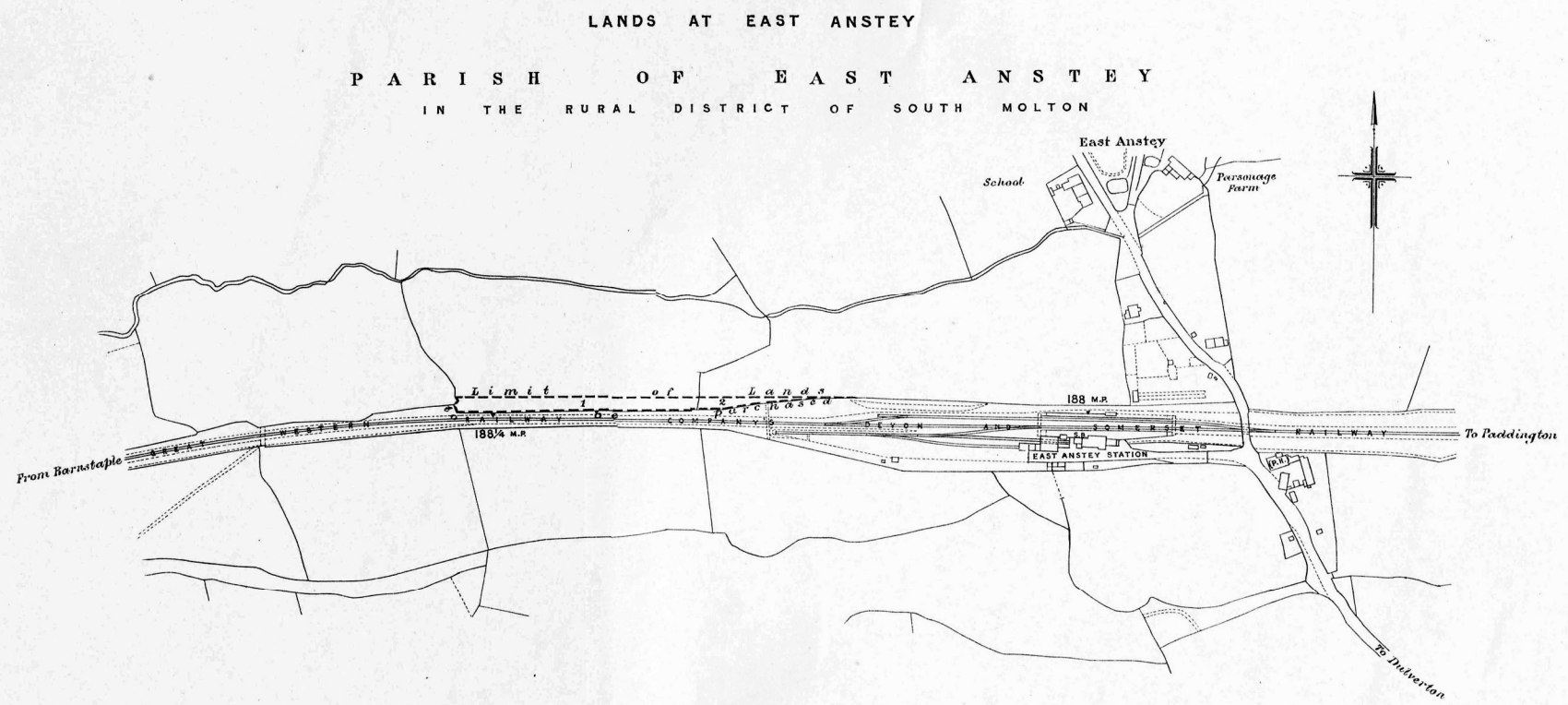
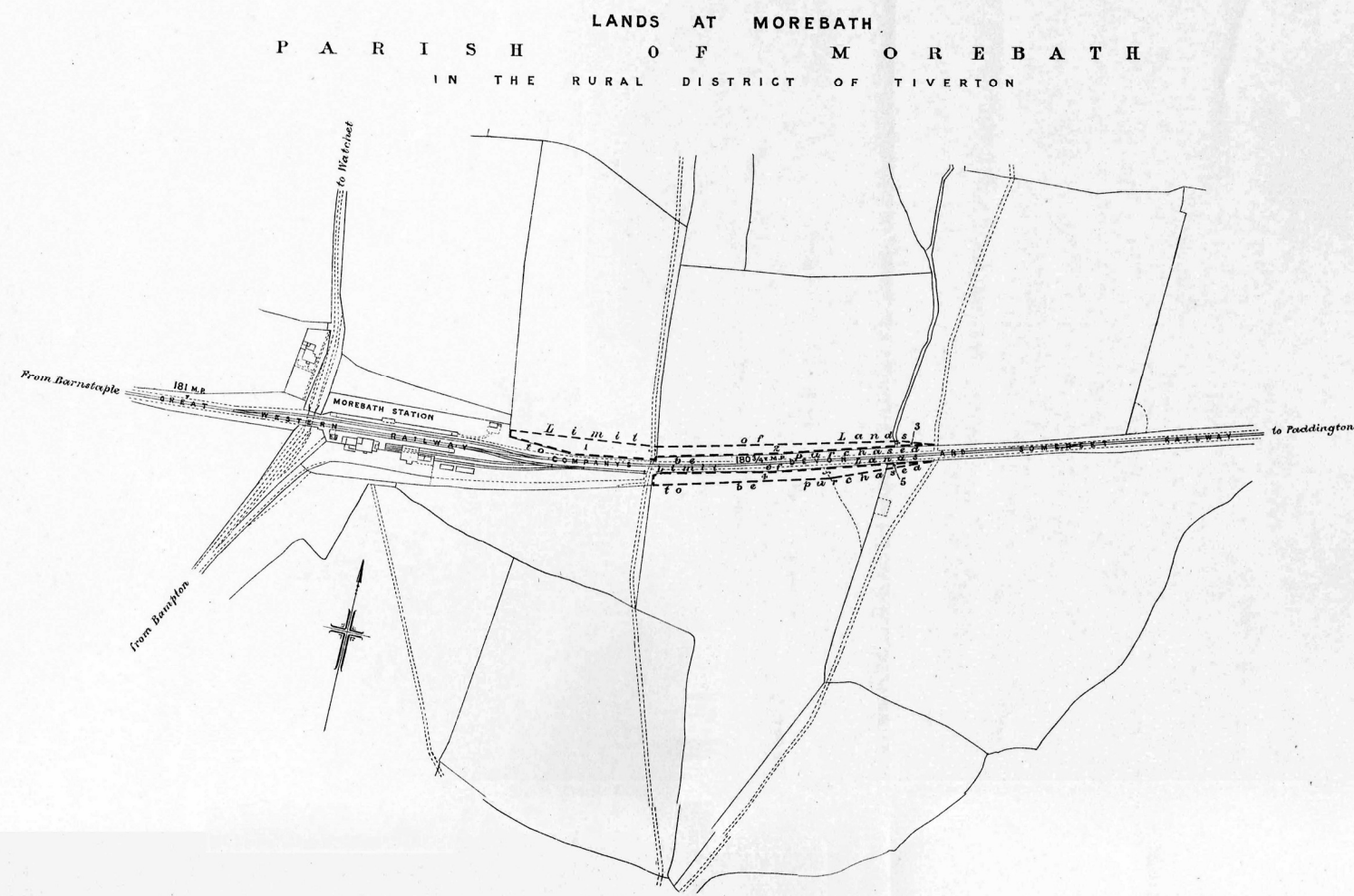




NOTE: Based upon the Ordnance  
Survey Map with the sanction of the  
Controller of H.M. Stationery Office.

GREAT WESTERN RAILWAY.  
( ADDITIONAL POWERS. )  
ADDITIONAL PROVISION  
C O U N T Y O F D E V O N

SESSION 1935-36  
GREAT WESTERN RAILWAY  
(ADDITIONAL POWERS)  
ADDITIONAL PROVISION  
LANDS AT MOREBATH  
AND  
LANDS AT EAST ANSTEY





# GREAT WESTERN RAILWAY.

( ADDITIONAL POWERS. )

ADDITIONAL PROVISION

SHEET No 14

*NOTE: Based upon the Ordnance  
Survey Map with the sanction of the  
Controller of H.M. Stationery Office.*

SESSION 1935-36  
GREAT WESTERN RAILWAY  
(ADDITIONAL POWERS)  
ADDITIONAL PROVISION

LANDS AT BISHOP'S NYMPTON AND MOLLAND  
AND  
LANDS AT FILLEIGH

## C O U N T Y O F D E V O N

### LANDS AT BISHOP'S NYMPTON AND MOLLAND

#### P A R I S H O F B I S H O P ' S N Y M P T O N

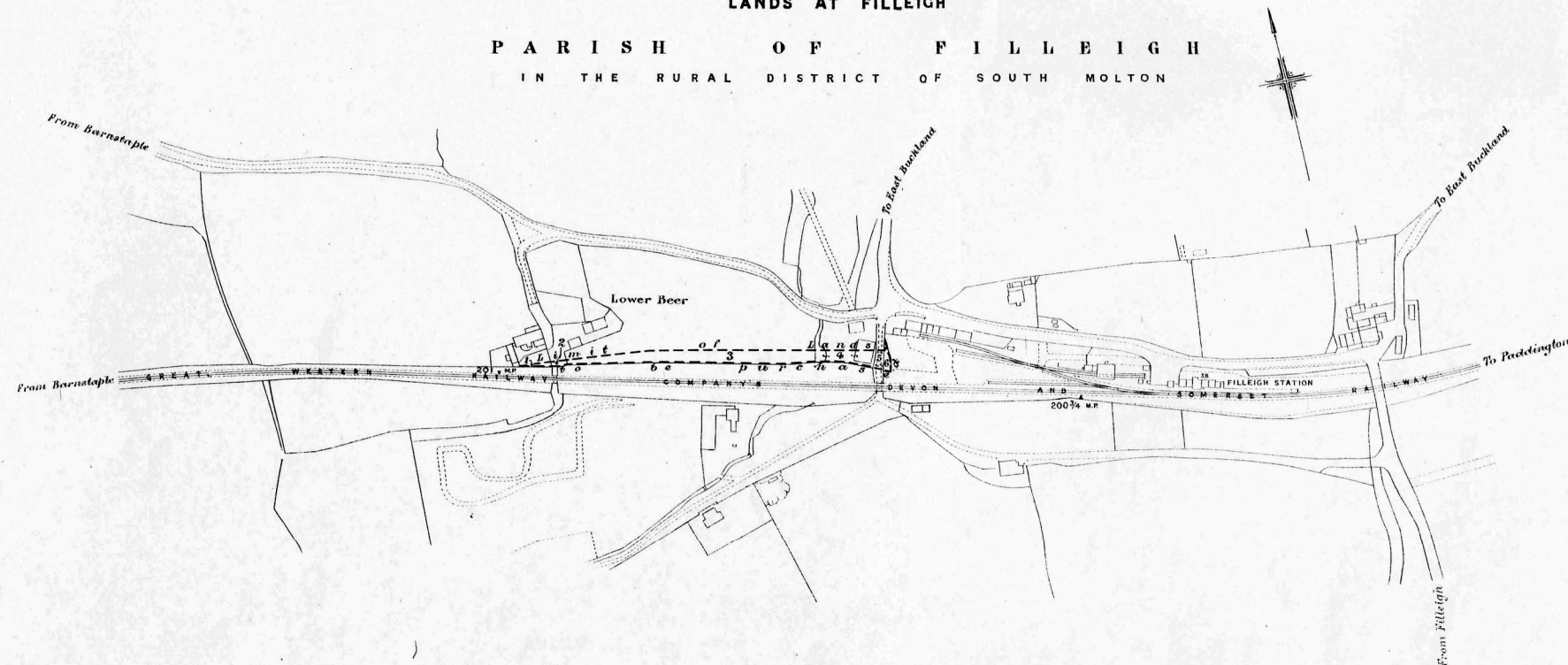
IN THE RURAL DISTRICT OF SOUTH MOLTON



### LANDS AT FILLEIGH

#### P A R I S H O F F I L L E I G H

IN THE RURAL DISTRICT OF SOUTH MOLTON





# GREAT WESTERN RAILWAY.

(ADDITIONAL POWERS.)

ADDITIONAL PROVISION

SHEET No 15.

NOTE: Based upon the Ordnance  
Survey Map with the sanction of the  
Controller of H.M. Stationery Office.

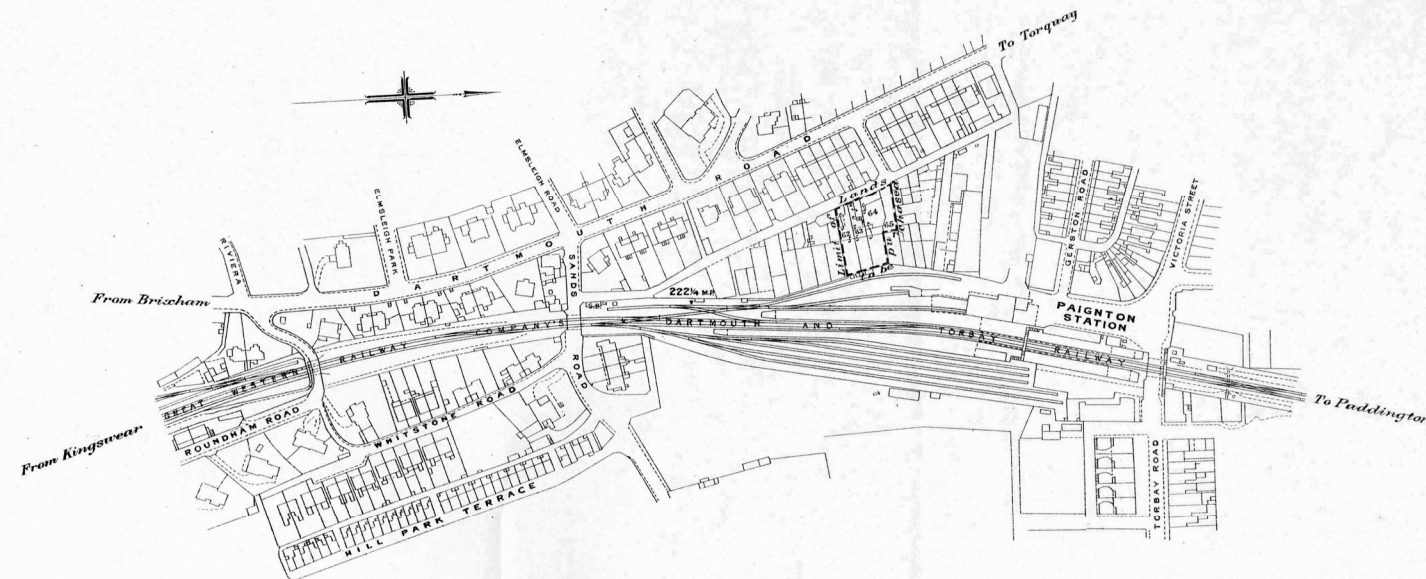
SESSION 1935-36  
GREAT WESTERN RAILWAY  
(ADDITIONAL POWERS)  
ADDITIONAL PROVISION

LANDS AT PAIGNTON  
AND  
LANDS AT LUXULYAN

## LANDS AT PAIGNTON

## C O U N T Y O F D E V O N

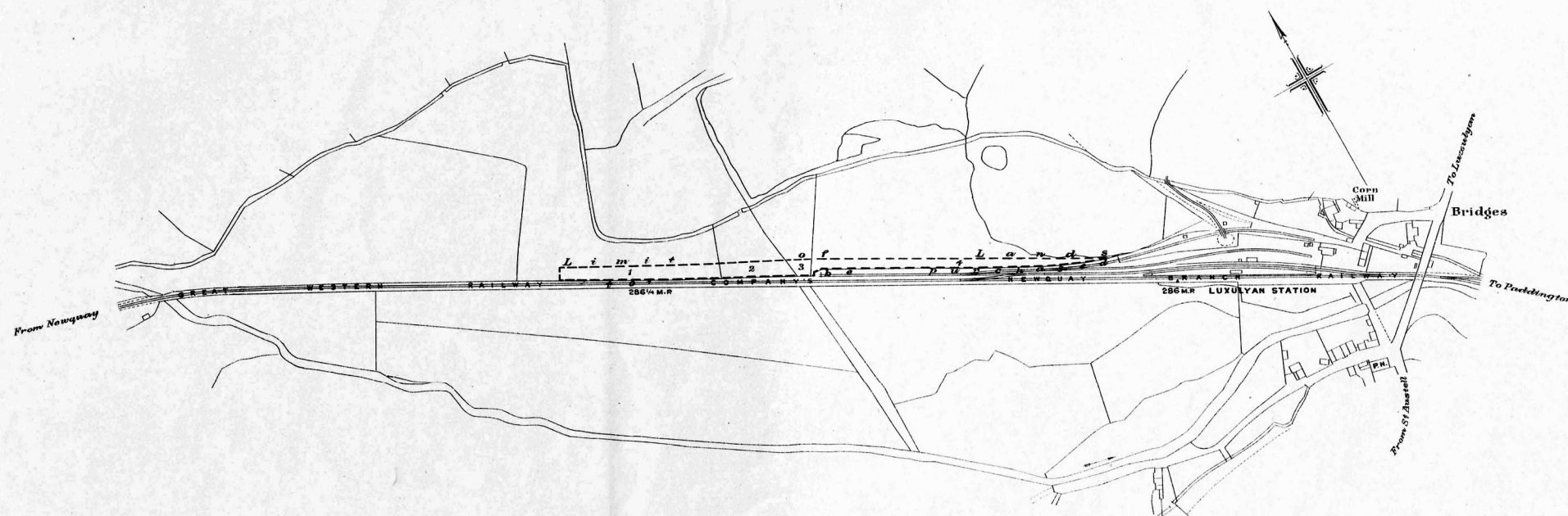
### U R B A N D I S T R I C T O F P A I G N T O N



## LANDS AT LUXULYAN

## C O U N T Y O F C O R N W A L L

### P A R I S H O F L U X U L Y A N IN THE RURAL DISTRICT OF SAINT AUSTELL



Scale for Plans

Links 100 50 0 1 2 3 4 5 10 20 Chains  
PRINTED BY VINCENT BROOKS, DAY & SON LTD, 40, PARKER STREET, LONDON, W.C.E.



NOTE: Based upon the Ordnance Survey Map with the sanction of the Controller of H.M. Stationery Office.

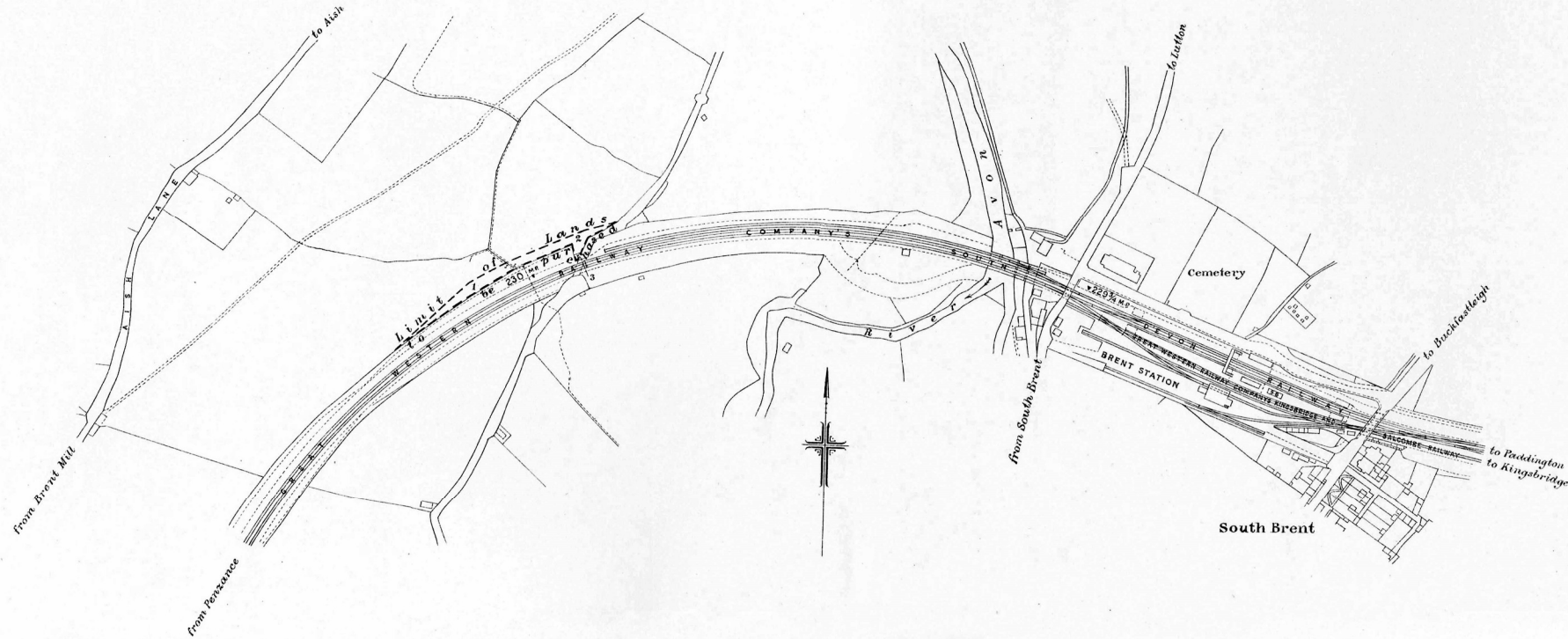
SESSION 1935-36  
GREAT WESTERN RAILWAY  
(ADDITIONAL POWERS)  
ADDITIONAL PROVISION  
LANDS AT BRENT  
AND  
LANDS AT ST AGNES

#### LANDS AT BRENT

## C O U N T Y O F D E V O N

### P A R I S H O F S O U T H B R E N T

IN THE RURAL DISTRICT OF TOTNES



#### LANDS AT ST AGNES

## C O U N T Y O F C O R N W A L L

### P A R I S H O F S A I N T A G N E S

IN THE RURAL DISTRICT OF TRURO

