

**GREAT WESTERN RAILWAY ACT 1903  
PLANS AND SECTIONS  
PART 2.B.  
SHEETS 69 TO 91 INCL.**

DW. I.



# GREAT WESTERN RAILWAY.

## INDEX.

Railway (No. 1) ... ..	Sheet No. 1
Railway (No. 1A) ... ..	" " 5
Railway (No. 1B) ... ..	" " 6
Railway (No. 1C) ... ..	" " 7
Railway (No. 2) ... ..	" " 8
Railway (No. 2A) ... ..	" " 21
Railway (No. 3) ... ..	" " 24
Railway (No. 3A) ... ..	" " 26
Railway (No. 4) ... ..	" " 27
Railway (No. 5) ... ..	" " 28
Railway (No. 6) ... ..	" " 29
Railway (No. 7) ... ..	" " 30
Deviation (No. 1) ... ..	" " 34
Deviation (No. 2) ... ..	" " 37
Deviation (No. 3) ... ..	" " 41
Widening and Alteration of the Alcester and Bearley Branch Railway ... ..	" " 45
Additional Line of Rails at Blue Anchor ... ..	" " 46
Additional Line of Rails and Lands at Martock ... ..	" " 47
Widening of Bridge over Old Oak Common Lane ... ..	" " 48
Bridges, Roads, and Lands between Stevenon and Didcot... ..	" " 49
Lengthening of Bridge and Lands at Newbury Station ... ..	" " 48
Bridges and Lands between Lincoln Road and Olton Reservoir ... ..	" " 52

Bridges, Roads, and Lands between Newport and Undy ... ..	Sheet No. 54
Footbridge in the Parish of Box ... ..	" " 60
Roads, Footpaths, and Lands adjacent to Portishead Railway ... ..	" " 61
Footpath at Gloucester ... ..	" " 62
Diversion of Road in the Parish of Wheathill ... ..	" " 64
Road and Stopping Up of Road in the Parish of Keinton Mandeville ... ..	" " 63
Road and Stopping Up of Road in the Parish of Alford ... ..	" " 64
Footpath at Somerton ... ..	" " 65
Road and the Stopping Up of Road in the Parish of Long Sutton ... ..	" " 63
Alteration of Levels of Streets at Birmingham ... ..	" " 66
Raising of Road at Danzey Green ... ..	" " 65
Footpaths in the Parishes of Beaudesert and Wootton Wawen ... ..	" " 68
Diversion of Footpath in the Parish of Shrewley Hamlet ... ..	" " 68
Roads and Lands in the Parish and Rural District of Yardley ... ..	" " 69
Footpath at Bushbury ... ..	" " 70
Footpaths in the Parish of Colwall ... ..	" " 71
Footbridge at Colwall Station ... ..	" " 71
Diversion of Bridle Path in the Parish of Wacton ... ..	" " 71
Footpath at Brymbo ... ..	" " 70
Footbridge at Whitland Station ... ..	" " 72
Diversion of Road at Letterston ... ..	" " 73
Footpath at Tenby ... ..	" " 73

<del>Widening of Bridge over Sandy Lane ... ..</del>	<del>Sheet No. 74</del>
Road and Footpaths at Risca ... ..	" " 75
Lands at Paddington ... ..	" " 76
Lands at Admiral Place ... ..	" " 77
Lands at Acton ... ..	" " 28
Lands at Hungerford ... ..	" " 78
Lands at Loudwater ... ..	" " 77
Lands in the Parish of Stratton St. Margaret ... ..	" " 60
Lands at Limpley Stoke ... ..	" " 78
Lands adjoining Portwall Lane, Bristol ... ..	" " 79
Lands at Stapleton Road, Bristol ... ..	" " 79
Lands in the Parish of Castle Cary ... ..	" " 80
Lands at Stoneycumbe Bridge ... ..	" " 81
Lands at Newport (High Street) Station ... ..	" " 82
Lands near Blaina Station ... ..	" " 80
Lands near Nantyglo Station ... ..	" " 82
Lands at Dynevor Station ... ..	" " 83
Lands at Treharris Station ... ..	" " 84
Lands at Aberdare ... ..	" " 84
Lands at Pembroke ... ..	" " 72
Lands at Shrewsbury ... ..	" " 85
Widening, Alteration, and Improvement of the Bristol Port and Pier Railway ... ..	" " 86
Bridlepath near Whitecroft Station ... ..	" " 90
Lands at Goodwick ... ..	" " 91

## PLANS AND SECTIONS.

NOVEMBER 1902.

PART 2

\* To L.M. REGION.



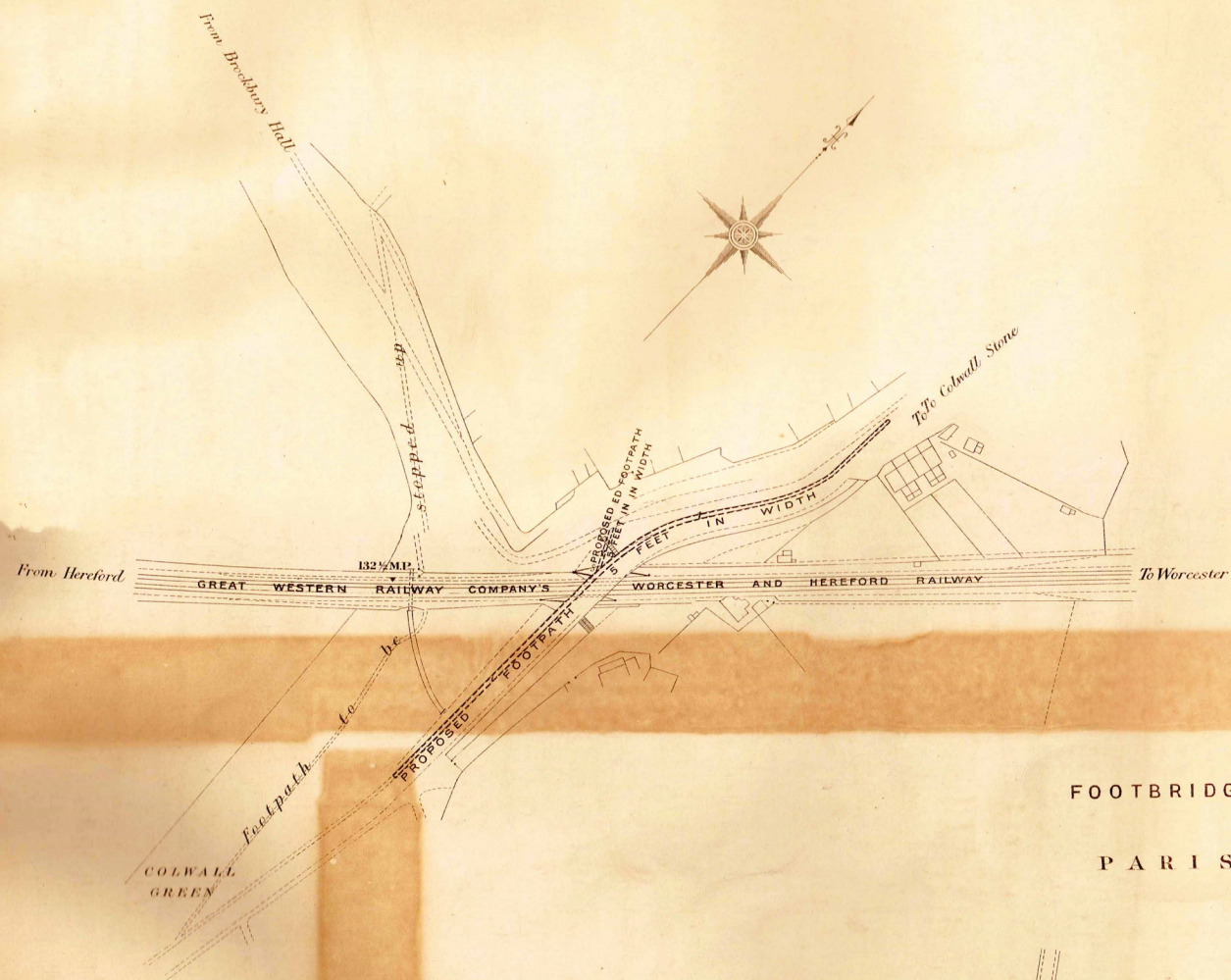
# GREAT WESTERN RAILWAY.

Sheet No 71.  
GREAT WESTERN RAILWAY  
FOOTPATHS AND FOOTBRIDGE AT COLWALL  
AND BRIDLE PATH AT WACTON  
SESSION 1903.

## C O U N T Y O F H E R E F O R D

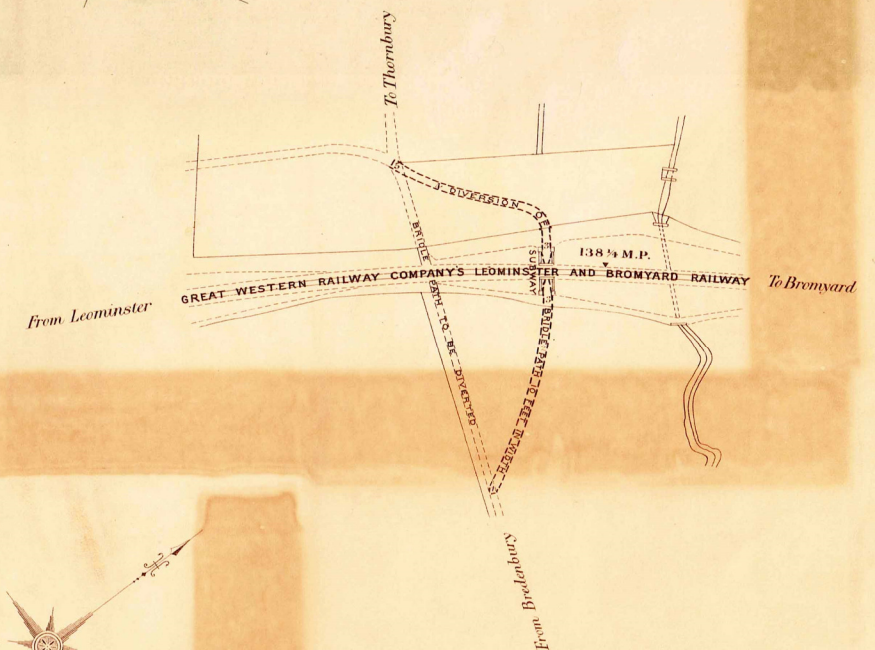
### FOOTPATHS IN THE PARISH OF COLWALL

#### P A R I S H O F C O L W A L L



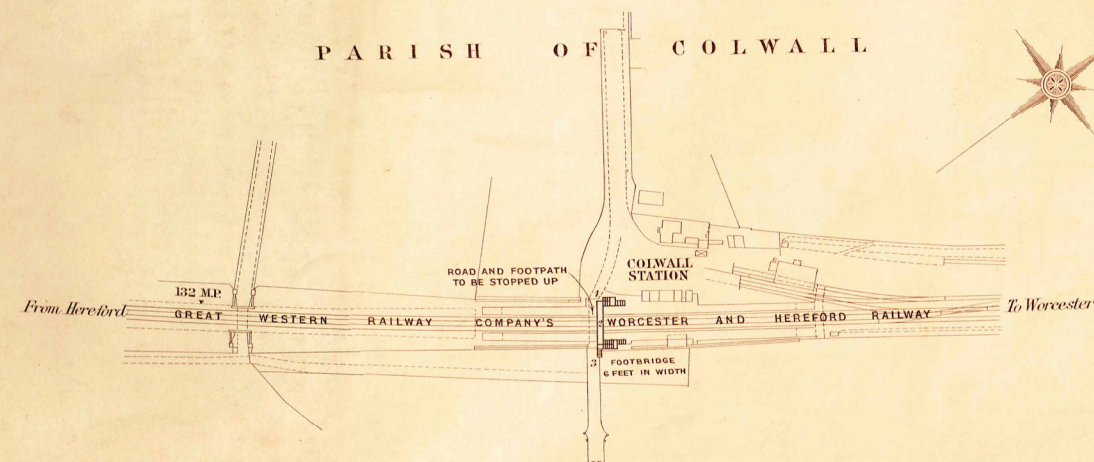
### DIVERSION OF BRIDLE PATH IN THE PARISH OF WACTON

#### P A R I S H O F W A C T O N I N T H E R U R A L D I S T R I C T O F B R O M Y A R D



### FOOTBRIDGE AT COLWALL STATION

#### P A R I S H O F C O L W A L L





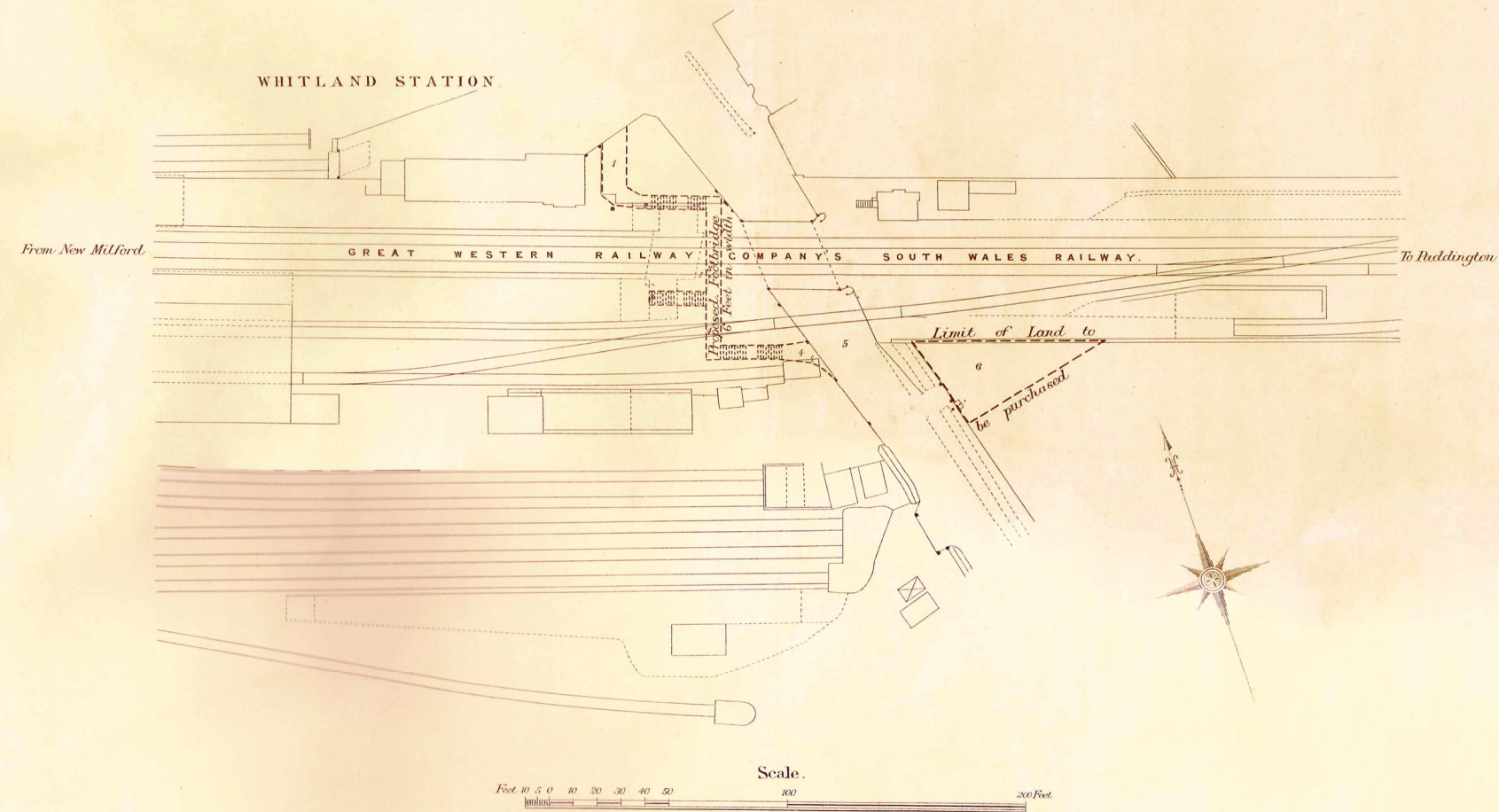
# GREAT WESTERN RAILWAY.

Sheet No. 72.  
GREAT WESTERN RAILWAY  
FOOTBRIDGE AT WHITLAND AND LANDS AT PEMBROKE DOCK  
SESSION 1903.

## FOOTBRIDGE AT WHITLAND STATION

C O U N T Y O F C A R M A R T H E N

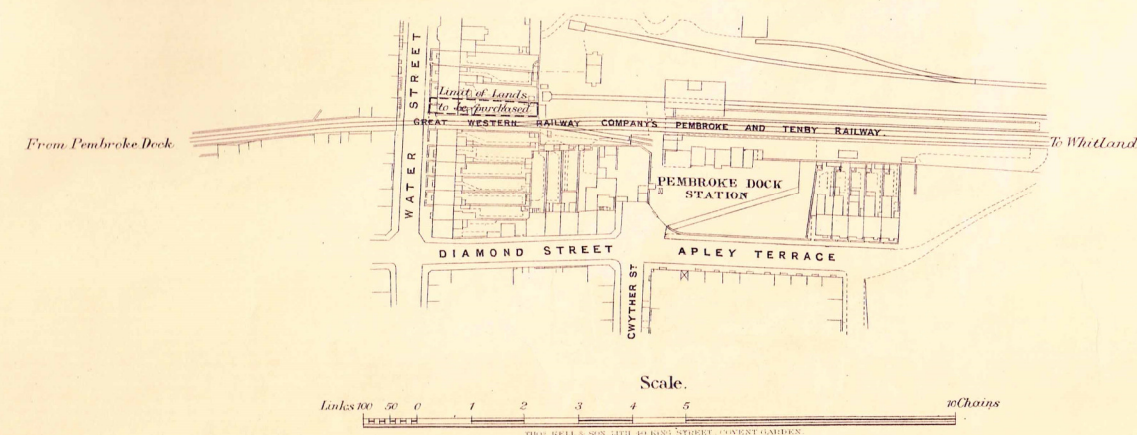
P A R I S H O F L L A N G A N E A S T



## LANDS AT PEMBROKE

C O U N T Y O F P E M B R O K E

B O R O U G H O F P E M B R O K E






# GREAT WESTERN RAILWAY.

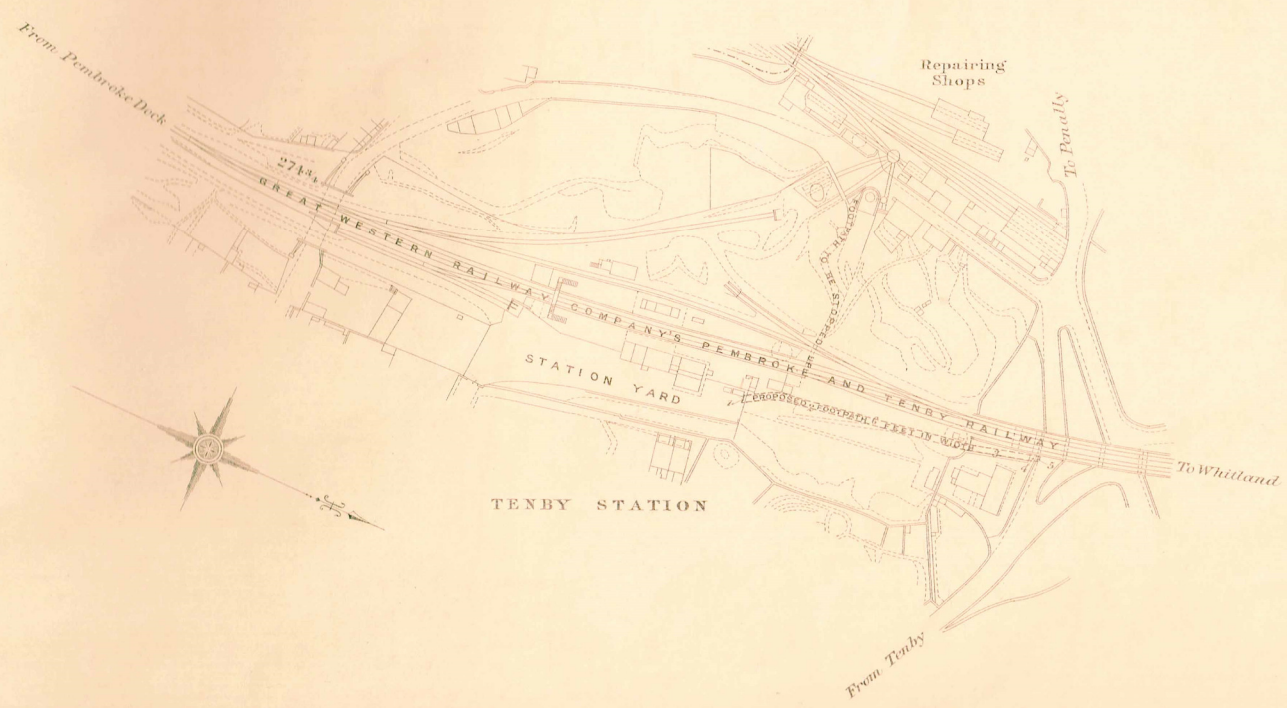
## COUNTY OF PEMBROKE

### ROAD IN THE PARISH OF LETTERSTON.

Sheet No 73.  
GREAT WESTERN RAILWAY  
ROAD IN THE PARISH OF LETTERSTON  
AND FOOTPATH AT TENBY.  
SESSION 1903.



### FOOTPATH AT TENBY BOROUGH OF TENBY





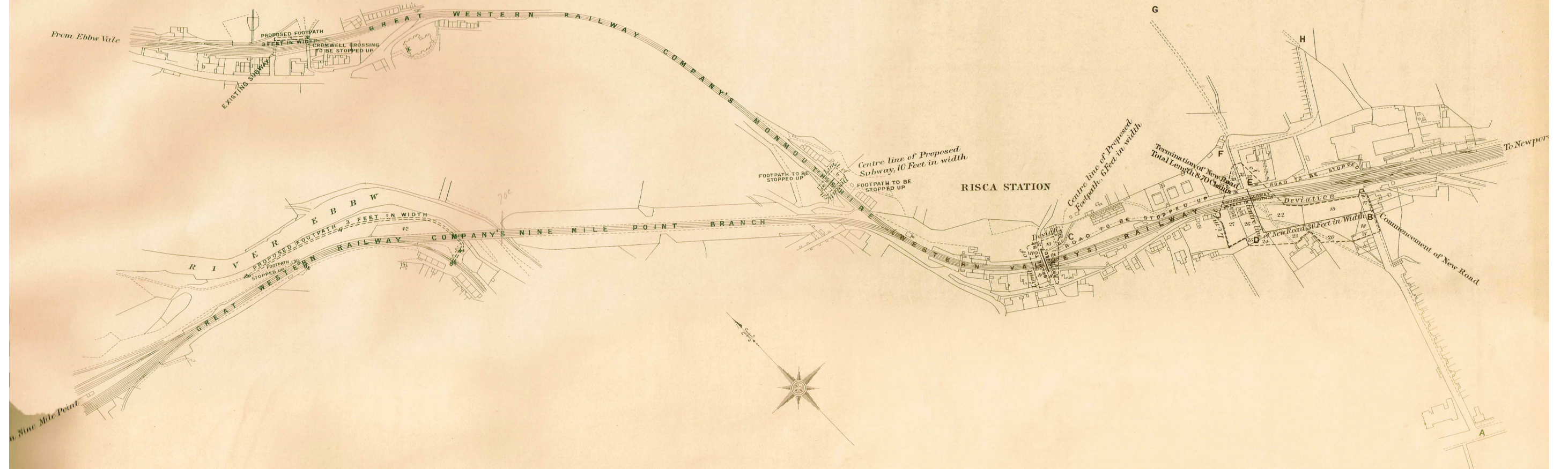
# GREAT WESTERN RAILWAY.

Sheet No 75.  
GREAT WESTERN RAILWAY  
ROAD AND FOOTPATHS AT RISCA  
SESSION 1903.

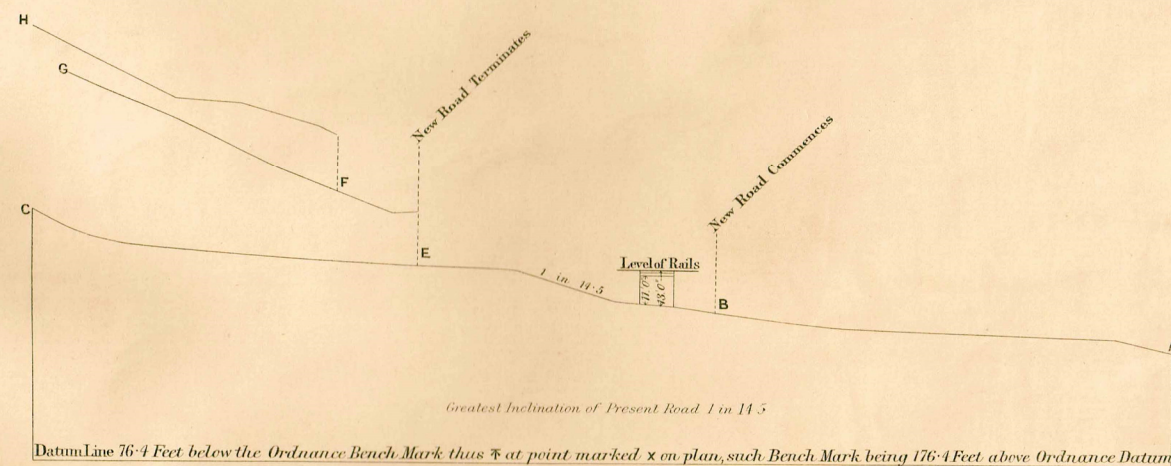
## ROAD AND FOOTPATHS AT RISCA

### COUNTY OF MONMOUTH

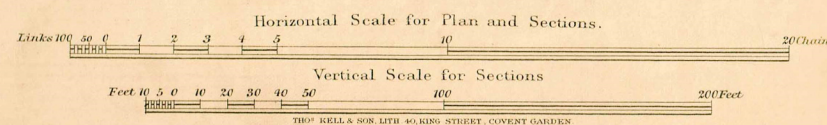
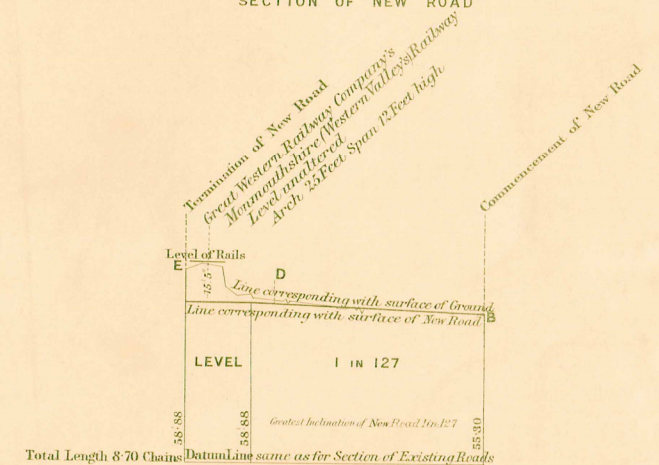
#### URBAN DISTRICT OF RISCA



SECTION OF EXISTING ROAD



SECTION OF NEW ROAD





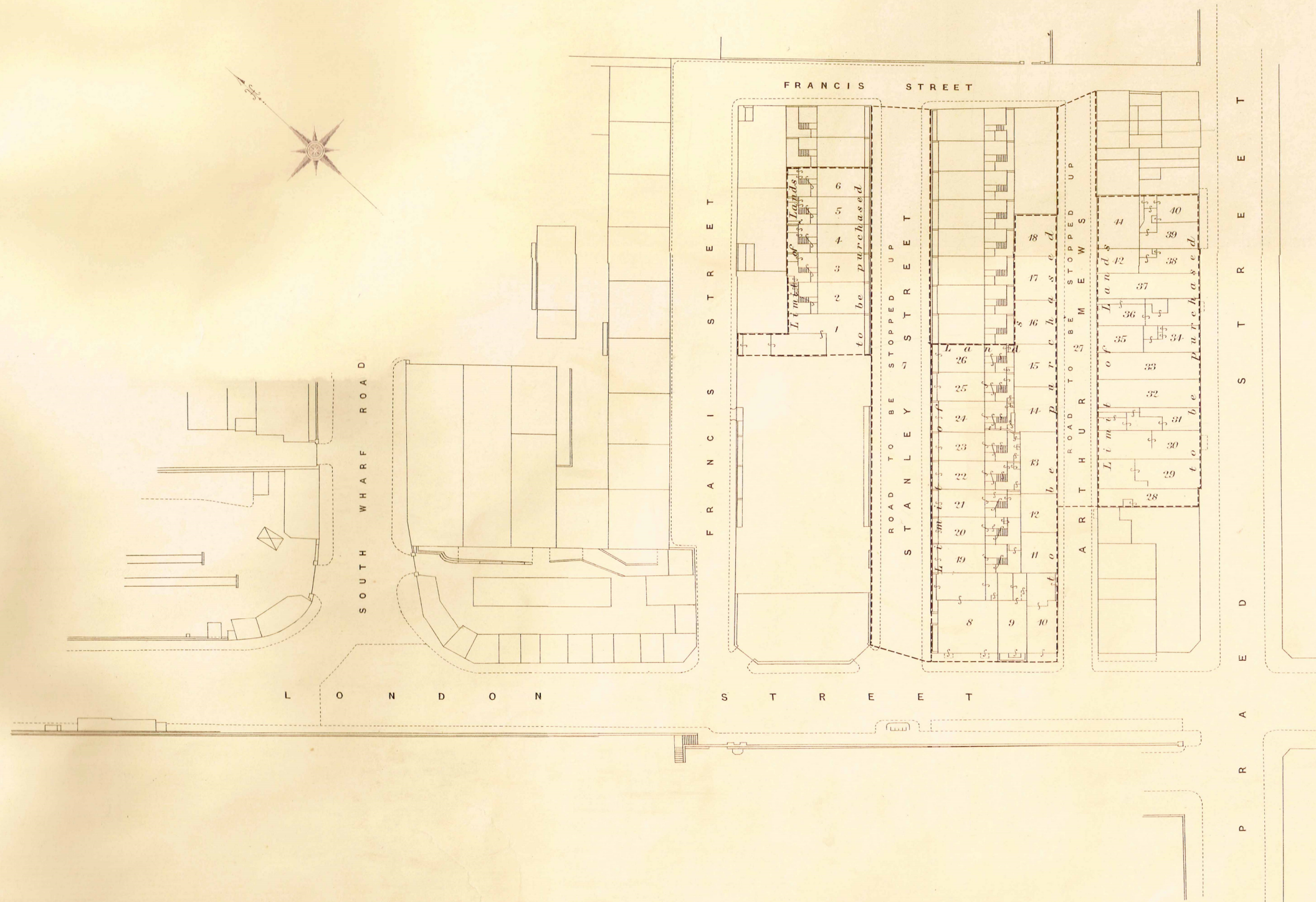
G R E A T   W E S T E R N   R A I L W A Y .

Sheet No 76.  
GREAT WESTERN RAILWAY  
LANDS AT PADDINGTON  
SESSION 1903.

L A N D S   A T   P A D D I N G T O N

C O U N T Y   O F   L O N D O N

M E T R O P O L I T A N   B O R O U G H   O F   P A D D I N G T O N



Scale  
Feet 0 50 100 150 200  
1/2500 Scale. See 1/100 Scale Street View of the Area.



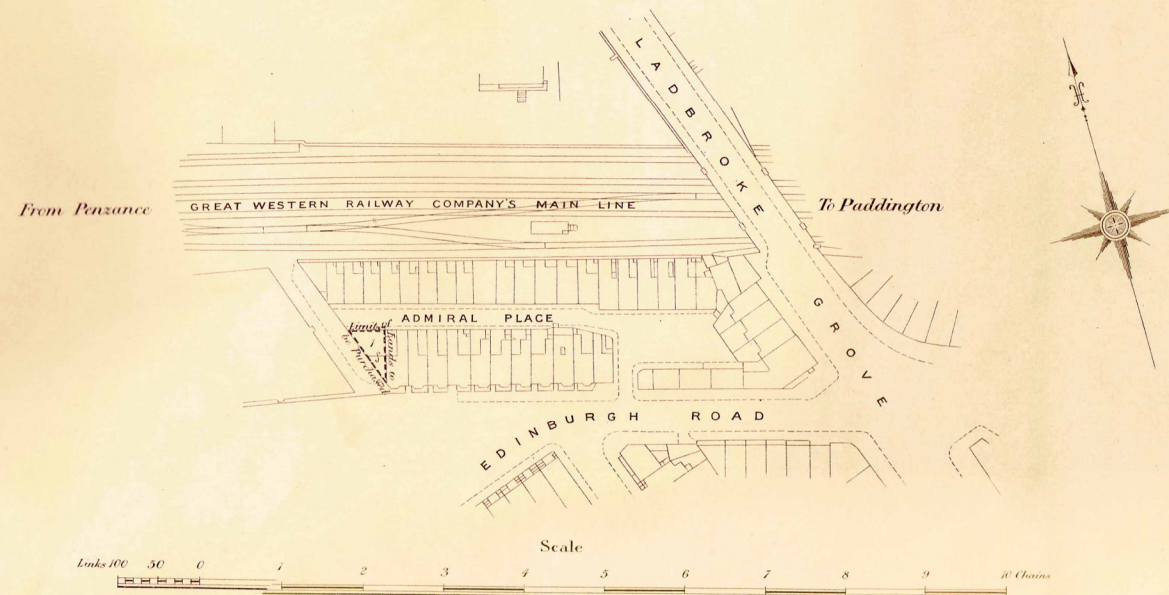
# GREAT WESTERN RAILWAY.

Sheet No 77.  
GREAT WESTERN RAILWAY  
LANDS AT ADMIRAL PLACE AND LOUDWATER  
SESSION 1903.

## LANDS AT ADMIRAL PLACE

### C O U N T Y O F L O N D O N

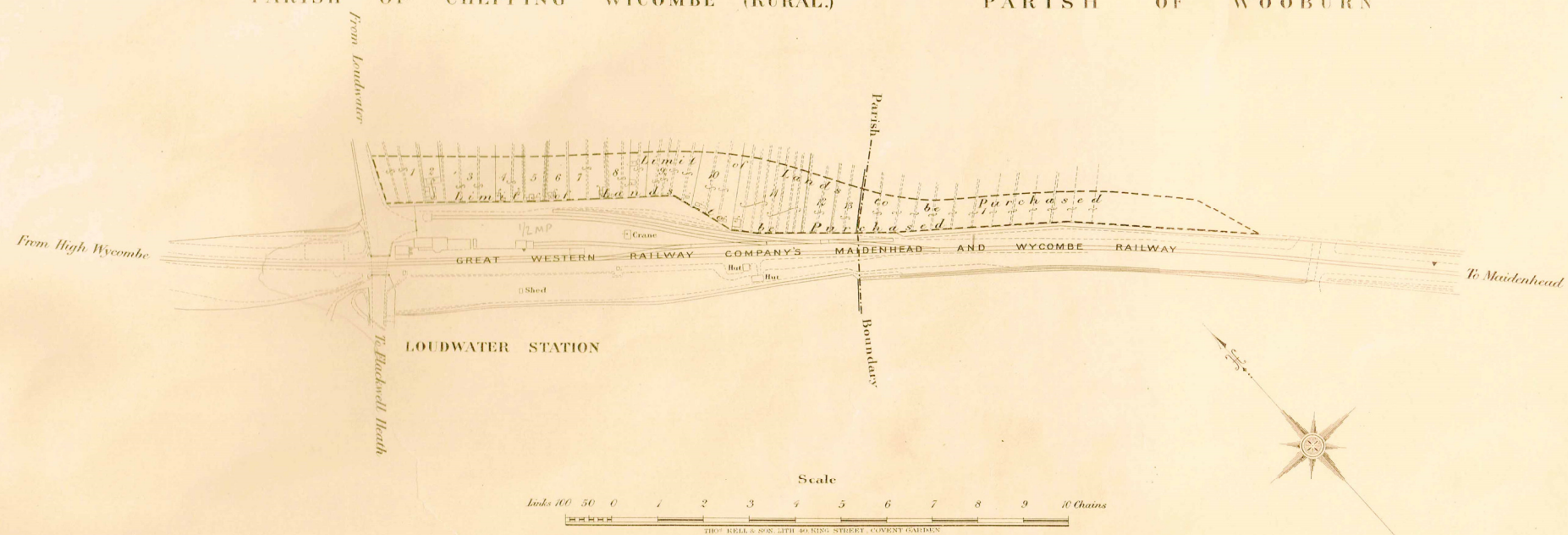
#### M E T R O P O L I T A N B O R O U G H O F K E N S I N G T O N



## LANDS AT LOUDWATER

### C O U N T Y O F B U C K S

#### PARISH OF CHEPPING WYCOMBE (RURAL.) PARISH OF WOOBURN





# GREAT WESTERN RAILWAY.

Sheet No 78.  
GREAT WESTERN RAILWAY  
LANDS AT LIMPLEY STOKE AND HUNGERFORD  
SESSION 1903.

LANDS AT LIMPLEY STOKE

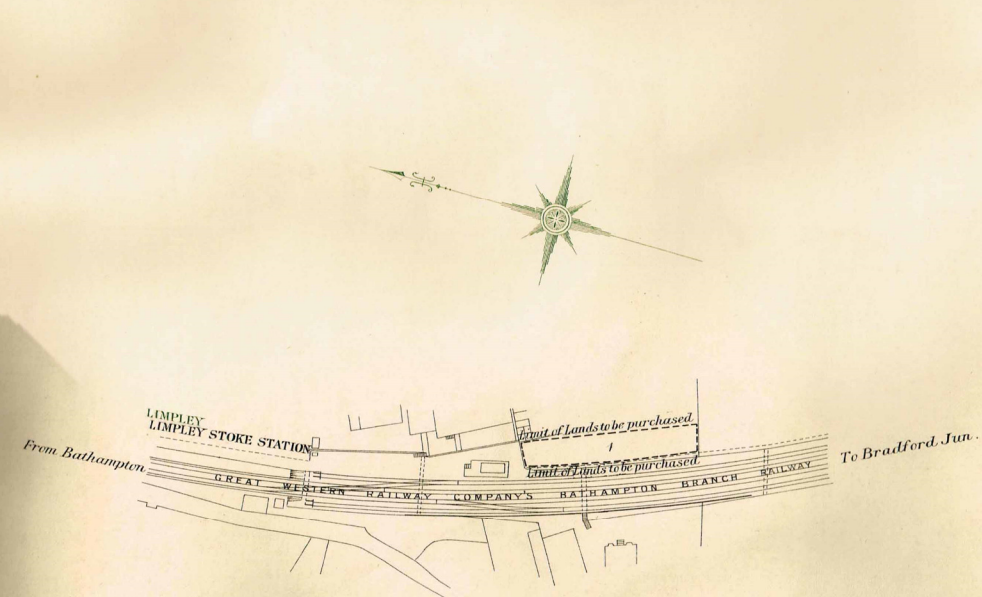
LANDS AT HUNGERFORD

C O U N T Y O F W I L T S

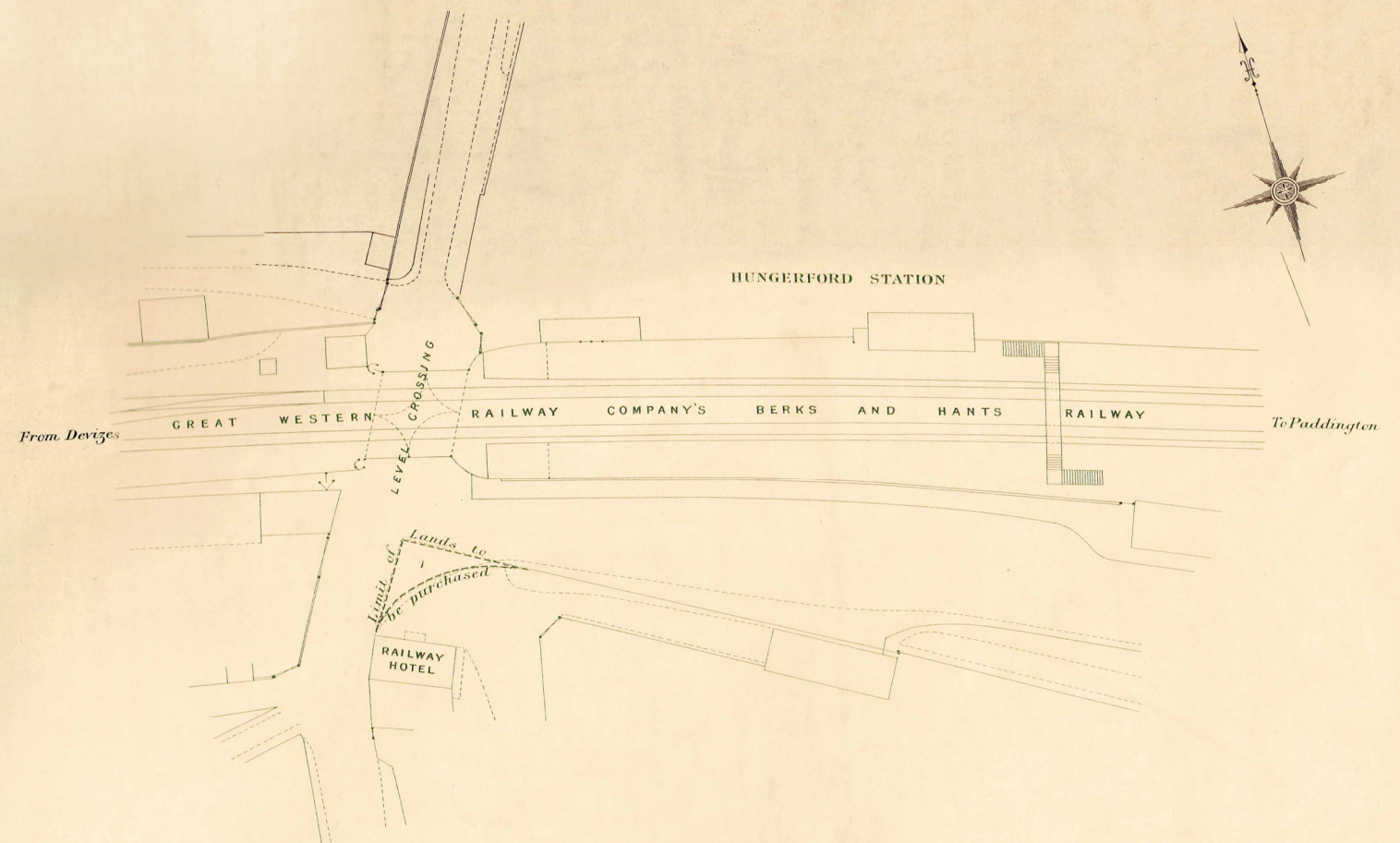
C O U N T Y O F B E R K S

P A R I S H O F L I M P L E Y S T O K E

P A R I S H O F H U N G E R F O R D



Scale.  
Links 100 50 0 1 2 3 4 5 10 Chains



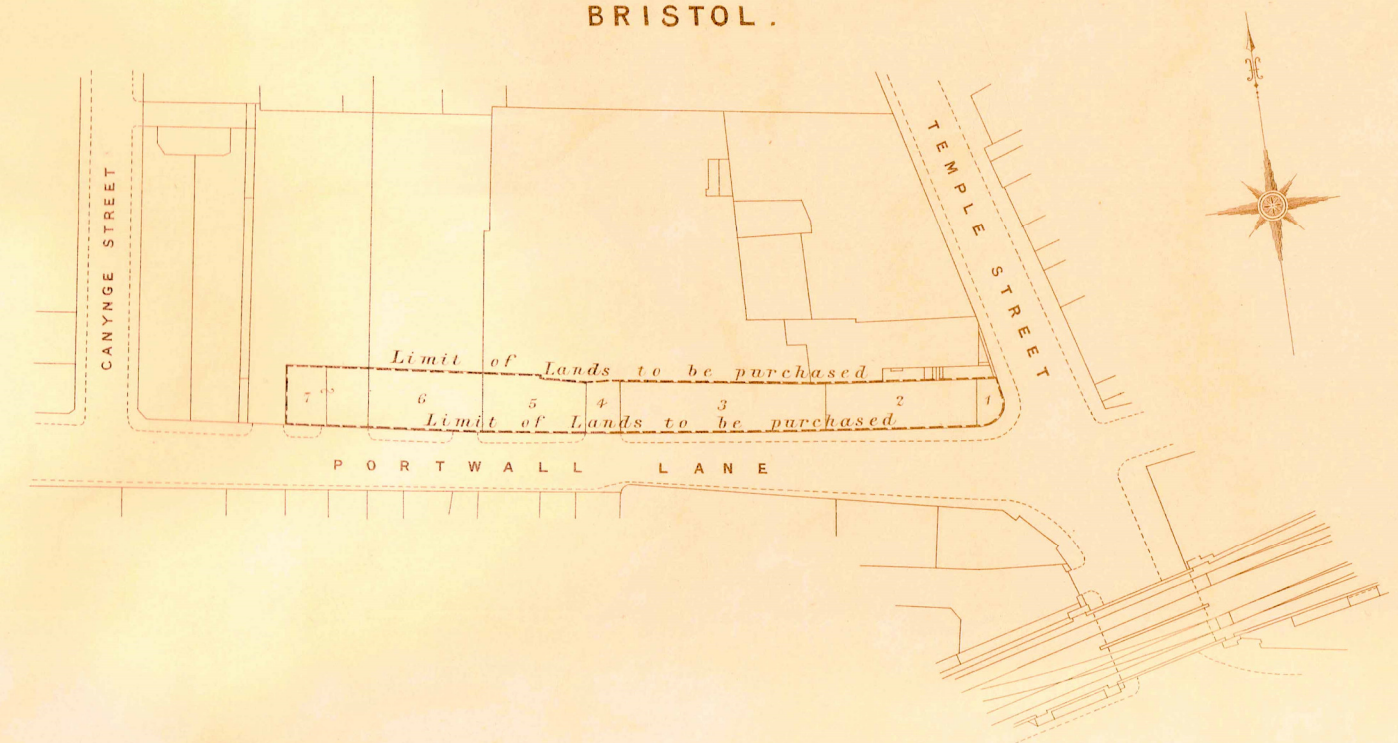
Scale.  
Feet 10 5 0 10 20 30 40 50 100 200 Feet  
HODGKINS & SON, LITHO 14, MARK LANE, LONDON



G R E A T   W E S T E R N   R A I L W A Y .  
C O U N T Y   O F   G L O U C E S T E R

Sheet N° 79.  
GREAT WESTERN RAILWAY  
LANDS AT BRISTOL.  
SESSION 1903.

C I T Y   A N D   C O U N T Y   B O R O U G H   O F   B R I S T O L  
L A N D S   A D J O I N I N G   P O R T W A L L   L A N E ,  
B R I S T O L .



L A N D S   A T   S T A P L E T O N   R O A D ,   B R I S T O L .

